BANDERA

NW 1/4 OF THE NW 1/4 OF SEC. 16, T 22 N, R 10 E, W.M.
KING COUNTY, WASHINGTON

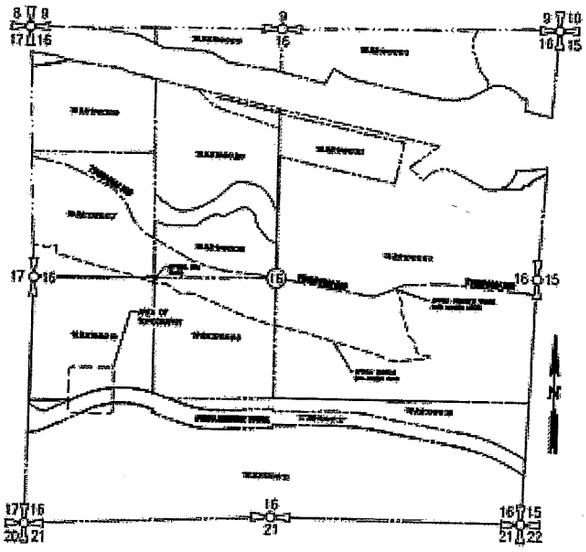

SECTION 16 ORIENTATION
SCALE 1" = 200'

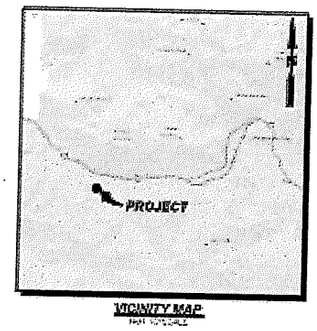

VICINITY MAP
NOT TO SCALE

PROJECT INFORMATION

PROPERTY OWNER INFORMATION, PLANNER, AND ARCHITECT

PROPERTY OWNER

UTILITY NOTE

ARCHITECT INFORMATION

SITE LOCATION

SURVEY NOTES

SURVEY DATUM

TITLE INFORMATION

PROJECT ORIGINAL TITLE
PROJECT NO.: PSERN-0000-00
DATE: NOVEMBER 14, 2016

1. [illegible]
2. [illegible]
3. [illegible]
4. [illegible]
5. [illegible]
6. [illegible]
7. [illegible]
8. [illegible]
9. [illegible]
10. [illegible]
11. [illegible]
12. [illegible]
13. [illegible]
14. [illegible]

King County

PSERN

LDC

DATE
COMMENTS
DRAWN BY

REVISIONS

BANDERA
NORTHRIDGE RD
NORTHRIDGE, WA 98034

SHEET TITLE
VICINITY

SHEET NUMBER
SV-1.0

LDC JOB: TW-210

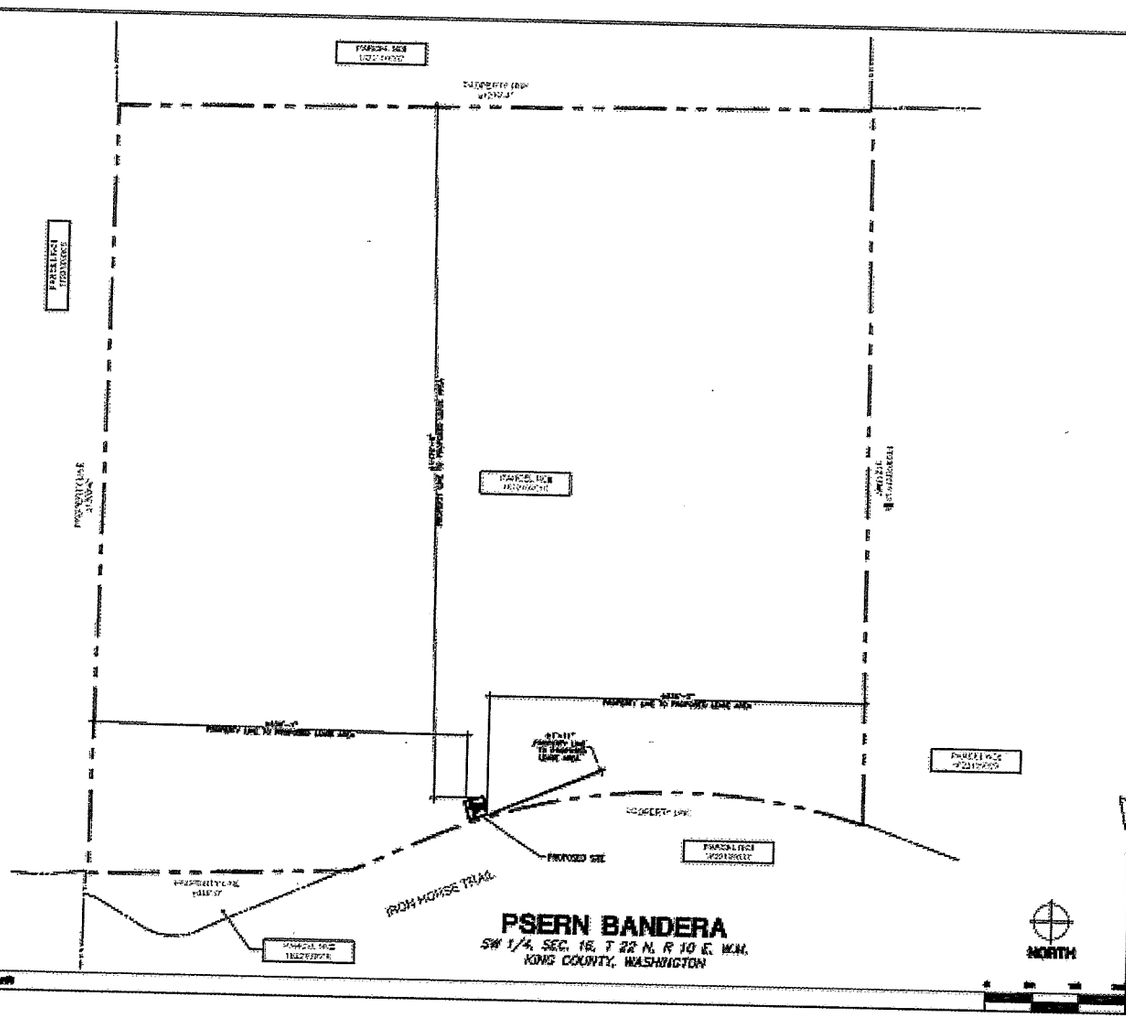

PSERN BANDERA

SW 1/4, SEC. 16, T 22 N, R 10 E, W.M.
KING COUNTY, WASHINGTON

PARCEL PLAN
SCALE 1" = 50'-0" [illegible]

King County

PSERN

BANDERA
NORTHRIDGE RD
NORTHRIDGE, WA 98034

CASEY+ ARCHITECTS

PROJECT MANAGER: [illegible]
PREPARED BY: [illegible]
APPROVED BY: [illegible]

12/16/16	[illegible]
01/17/17	[illegible]
04/11/17	[illegible]
05/08/17	[illegible]
05/15/17	[illegible]

PLAN REVISIONS DESCRIBED

PROFESSIONAL SEAL
12/15/17
REGISTERED ARCHITECT
GEORGE J. YIELLE
STATE OF WASHINGTON

SHEET TITLE
PARCEL PLAN

SHEET NUMBER
A-1.0