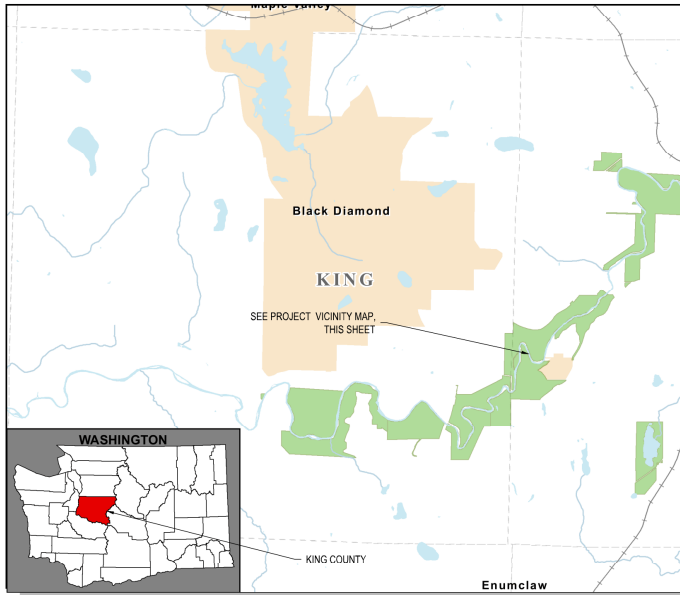
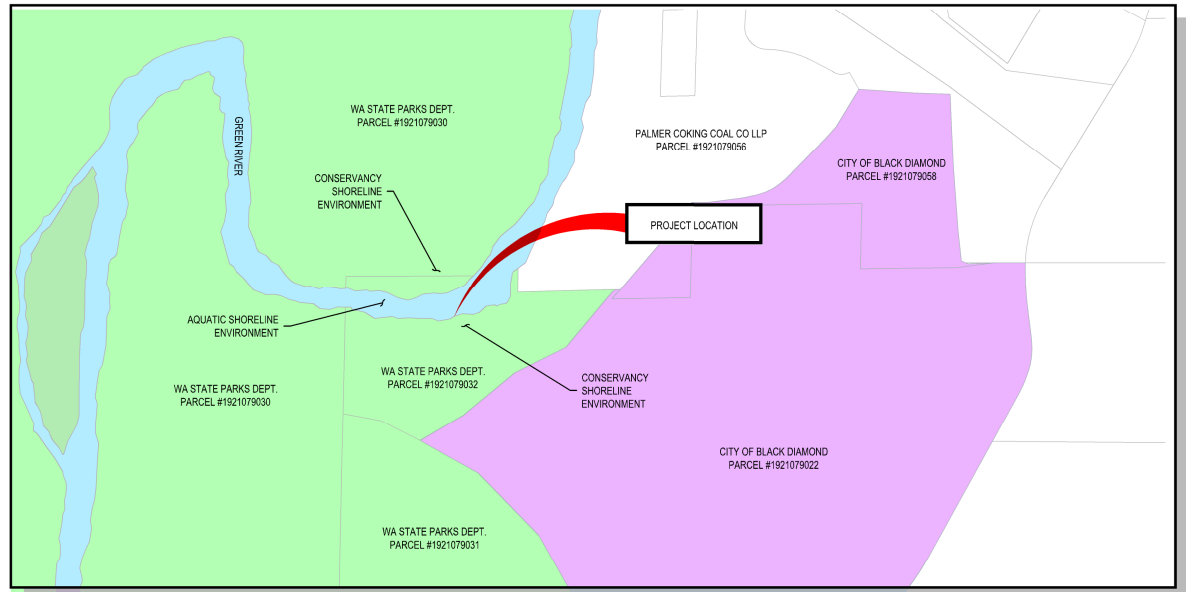


PROJECT LOCATION MAP



VICINITY MAP



PERMITTING INFORMATION

SITE ADDRESS
29301 SE GREEN RIVER GORGE RD

PARCELS
1921079030 & 1921079032

TOWNSHIP, SECTION AND RANGE
SECTION 19 TOWNSHIP 21 NORTH, RANGE 07 EAST

IMPERVIOUS SURFACE AREAS
NEW IMPERVIOUS SURFACES: 1,137 SF
REPLACED AND/OR REMOVED: 0 SF

CUT/FILL QUANTITIES:
NORTH BANK ANCHOR BLOCK: 125 CY EXCAVATION & 125 CY FILL (ABOVE OHWM)
SOUTH BANK ABUTMENT: 0 CY EXCAVATION & 25 CY FILL (ABOVE OHWM)

NOTE:
ADDITIONAL PERMIT RELATED INFORMATION (E.G., PROJECT DESCRIPTION, PROPOSED USES, EXISTING CONDITIONS OF PROJECT SITE AND VICINITY, ETC.) IS PROVIDED IN THE PROJECT SHORELINE NARRATIVE, SEPA, CRITICAL AREAS REPORT, AND OTHER PROJECT SPECIFIC DISCIPLINE REPORTS.

LEGEND

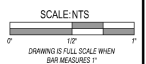
EXISTING		WATERMAIN LEGEND	
	OVERHEAD POWER LINE		WATERMAIN
	WATER LINE		THRUST BLOCK
	STORM LINE		WATER VALVE
	STORM DRAIN DITCH		FLANGED FITTING
	GREEN RIVER WETTED WIDTH		MECHANICAL JOINT FITTING
	ORDINARY HIGH WATER MARK		RESTRAINED JOINT FITTING
	GREEN RIVER BUFFER		AIR/COMBINATION VALVE
	SHORELINE BUFFER JURISDICTION		CONNECTION TO EXISTING
	CONCRETE OUTLINE	LANDSCAPING LEGEND	
	GRAVEL ROAD EDGELINE		MITIGATION AREA
	DECIDUOUS TREE (WITH ID #)		SEEDING AREA
	CONIFER TREE (WITH ID #)		FULL SUN PLANTING AREA
DEMOLITION LEGEND			SHADED PLANTING AREA
	WORKING LIMITS		LIVE STAKE AREA
	STRAW WATTLES		
	HIGH VISIBILITY FENCE		
	SILT FENCE		
	STAGING AREA		

SURVEY NOTES

HORIZONTAL DATUM: NAD 83-91, WASHINGTON COORDINATE SYSTEM NORTH ZONE, BASED ON GPS MEASUREMENTS TO WSDOT CONTROL POINTS.
VERTICAL DATUM: NAVD 88
WSDOT MONUMENTS
1) KC GP 16, FOUND 3 1/4" BRASS DISK IN CONCRETE STAMPED "KING COUNTY SURVEY MONUMENT, STA GP-16, 1574" N. 96123.020 E. 1353903.854 EL.-716.95
2) LONDON, FOUND CASED MONUMENT WITH 3 1/4" ALUMINUM DISK IN CONCRETE STAMPED "WSDOT SURVEY MONUMENT, LONDON 2008" N. 103865.150 E. 1358132.796 EL.-489.86
THIS SURVEY WAS PERFORMED WITHOUT THE BENEFIT OF A TITLE REPORT AND DOES NOT PURPORT TO SHOW ALL EASEMENTS.
THE LOCATION OF THE WATER LINE ARE FROM PHYSICAL EVIDENCE WHERE FOUND, THE EXACT LOCATION MAY VARY.

PROJECT INFORMATION AND VICINITY MAP

BLACK DIAMOND SPRINGS REHABILITATION GREEN RIVER CROSSING



PL07 DATE: 1/20/2021
FILE PATH: J:\Draw\BDR-178CAZ\Brdg\Info\Pl-07.dwg

