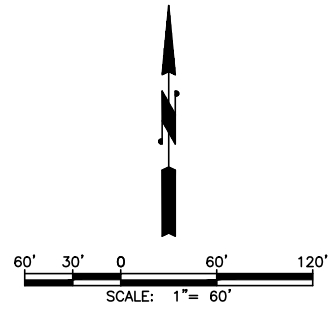


L:\Covington Water District\17645 Tank 1 Replacement Project\01 Design\Planset\Civil\Site PLAN.dwg, 10/6/2021 11:34 AM, PHILIP MARSHALL



29848

(PARCEL #0621069057)
Zoning: RA-5-SO

29817

(PARCEL #0621069053)
Zoning: RA-5

29841

(PARCEL #0621069055)
Zoning: RA-5

COVINGTON W.D.
(PARCEL #0621069274)
Zoning: RA-5

VAC

NEW RESERVOIR
HEIGHT=135'

COVINGTON W.D.
(PARCEL #0621069274)
Zoning: RA-5

18518

COVINGTON W.D.
(PARCEL #0621069221)
Zoning: RA-5

COVINGTON W.D.
(PARCEL #0621069291)
Zoning: RA-5

30007

(PARCEL #0621069073)
Zoning: RA-5

COVINGTON W.D.
(PARCEL #0621069188)
Zoning: RA-5-SO

18521

COVINGTON W.D.
(PARCEL #0621069212)
Zoning: RA-5

30035

(PARCEL #0621069152)
Zoning: RA-5

30043

(PARCEL #0621069176)
Zoning: RA-5

30208

(PARCEL #0621069034)
Zoning: RA-5-SO

COVINGTON W.D.
(PARCEL #0621069149)
Zoning: RA-5

18631

COVINGTON W.D.
(PARCEL #0621069283)
Zoning: RA-5

COVINGTON W.D.
(PARCEL #0621069127)
Zoning: RA-5

COVINGTON W.D.
(PARCEL #0621069285)
Zoning: RA-5

30216

(PARCEL #0621069150)
Zoning: RA-5-SO

PROJECT DESCRIPTION

CONSTRUCTION OF A 5.7 MG WELDED STEEL RESERVOIR, SITE PIPING, CONNECTION TO EX. TRANSMISSION MAIN, STORMWATER FACILITIES, SCADA PROGRAMMING, CONTROLS TELEMETRY AND INTEGRATION, FUELING STATION, WATER FILLING STATION, DEMOLITION OF EX. RESERVOIRS 1A AND 1B AND OTHER SITE FACILITIES, SITE IMPROVEMENTS, LANDSCAPING, AND SITE RESTORATION.

30131

(PARCEL #0621069284)
Zoning: RA-5


OVERALL SITE PLAN

SCALE: 1"=60'

30217


(PARCEL #0621069012)
Zoning: RA-5

0 1 2'
TWO INCHES AT FULL SCALE.
IF NOT, SCALE ACCORDINGLY



DATE:	AUG 2021
SCALE:	NOTED
DRAWN:	
CHECKED:	
APPROVED:	

No.	REVISION	DATE	APPD.
	PRELIMINARY NOT FOR CONSTRUCTION		



COVINGTON WATER DISTRICT
KING COUNTY WASHINGTON
TANK 1 REPLACEMENT PROJECT
OVERALL SITE PLAN

SHEET:	C-X
OF:	
JOB NO.:	17645
DWG:	SITE PLAN