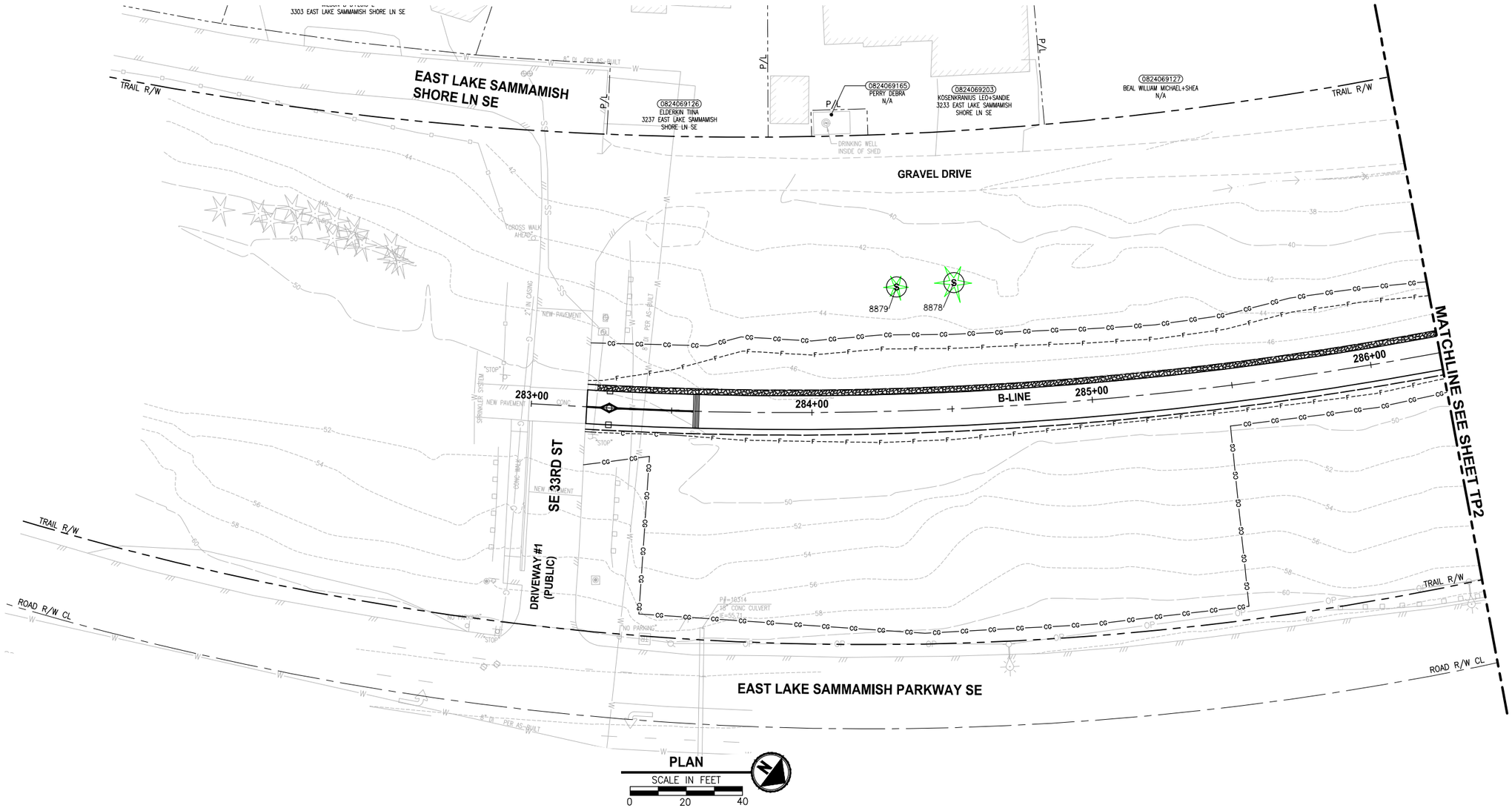

TREE REMOVAL AND PRESERVATION NOTES:

- (S) SAVE
- (X) REMOVE
- (M) MONITOR
- (RP) ROOT PRUNE
- (CP) CLEARANCE PRUNE
- (RD) REMOVE DEAD STEM
- (H) REMOVE ALL BRANCHES AND LEAVE 18' TALL TRUNK AS HABITAT SNAG

LEGEND:

—CG—CG— CLEARING AND GRUBBING

8000 8000 SIGNIFICANT TREE EVALUATED BY ARBORIST

GENERAL NOTES:

1. TREES WITHIN 40 FEET OF PROPOSED TRAIL CENTERLINE HAVE BEEN ASSESSED BY AN ARBORIST. ACTIVITIES BY THE CONTRACTOR OR KING COUNTY HAVE BEEN IDENTIFIED IN THE "TREE REMOVAL AND PRESERVATION NOTES" ABOVE.
2. ONLY SIGNIFICANT TREES ARE SHOWN ON THESE PLANS. TREES ARE DEPICTED AS A SYMBOL NOT THE ACTUAL TREE SIZE.

CITY OF SAMMAMISH APPROVAL	
City Engineer	Date
Community Development	Date

90 % REVIEW SUBMITTAL
NOT FOR CONSTRUCTION

REVISIONS	DATE	BY

DESIGNED C. SHARMA
DRAWN C. SHARMA
CHECKED J. JUN
APPROVED J. BAILEY

ONE INCH AT FULL SCALE. IF NOT, SCALE ACCORDINGLY
FILE NAME BL1521075P19T03TP-01
JOB No. 554-1521-075 P19 T03
DATE FEBRUARY 2019

PRELIMINARY

Parametrix
ENGINEERING . PLANNING . ENVIRONMENTAL SCIENCES
719 2ND AVENUE, SUITE 200 | SEATTLE, WA 98104
P 206.394.3700
WWW.PARAMETRIX.COM

PROJECT NAME
EAST LAKE SAMMAMISH
MASTER PLAN TRAIL
SOUTH SAMMAMISH SEGMENT B
SAMMAMISH, WA

REVISED TREE PRESERVATION PLAN

SHEET NO. 1 OF 28
TP1

PATH: U:\PSO\Projects\Clients\1521-KingCo\554-1521-075-ELST\99Svcs\CADD\Phase 19\T03 Civil\Dwg\
PLOTTED BY: purgabut DATE: Wednesday, February 27, 2019 11:13:25 PM
LAYOUT: TP1

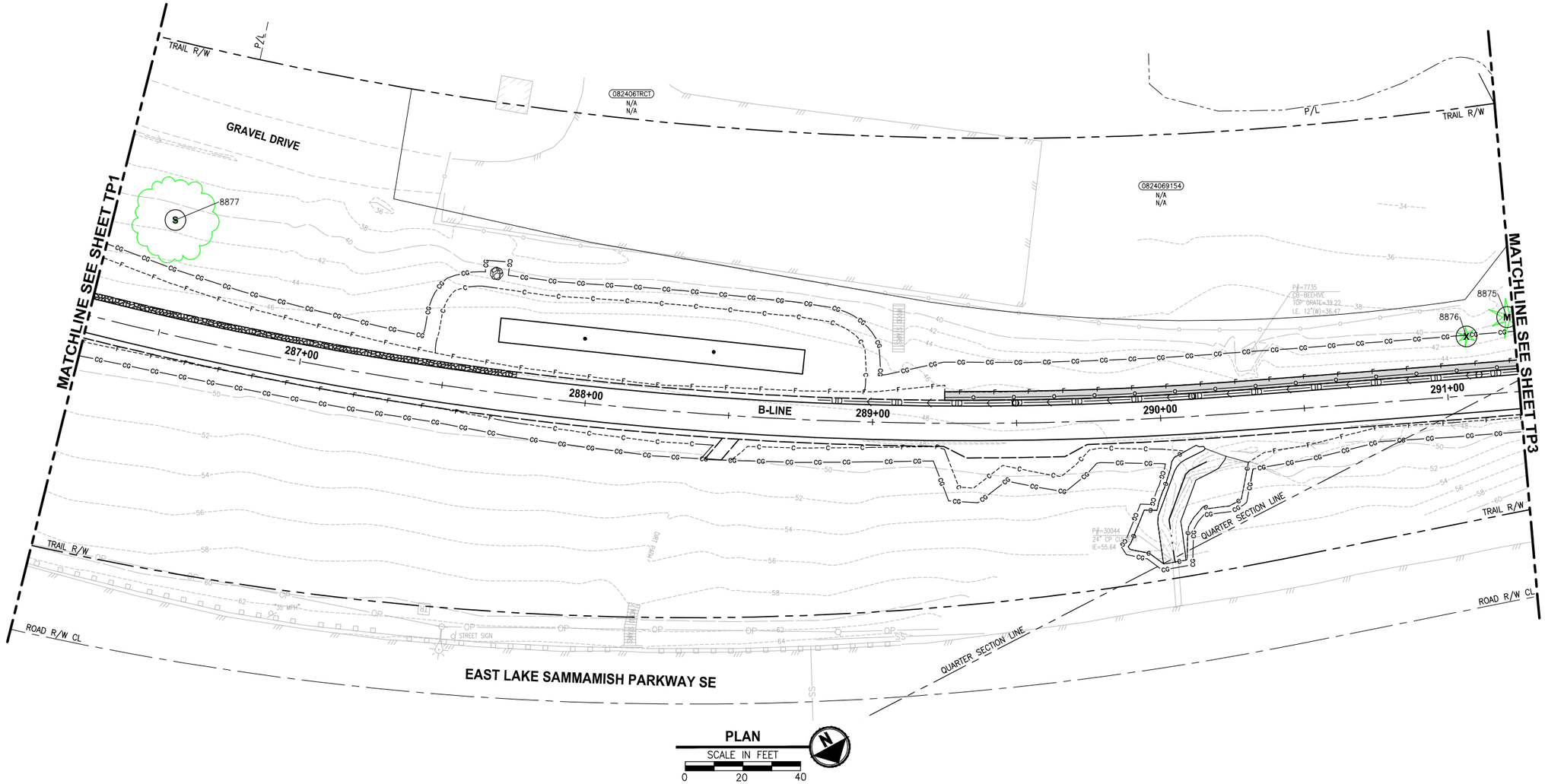

TREE REMOVAL AND PRESERVATION NOTES:

- (S) SAVE
- (X) REMOVE
- (M) MONITOR
- (RP) ROOT PRUNE
- (CP) CLEARANCE PRUNE
- (RD) REMOVE DEAD STEM
- (H) REMOVE ALL BRANCHES AND LEAVE 18' TALL TRUNK AS HABITAT SNAG

LEGEND:

—CG—CG— CLEARING AND GRUBBING

8000 8000 SIGNIFICANT TREE EVALUATED BY ARBORIST

GENERAL NOTES:

1. TREES WITHIN 40 FEET OF PROPOSED TRAIL CENTERLINE HAVE BEEN ASSESSED BY AN ARBORIST. ACTIVITIES BY THE CONTRACTOR OR KING COUNTY HAVE BEEN IDENTIFIED IN THE "TREE REMOVAL AND PRESERVATION NOTES" ABOVE.
2. ONLY SIGNIFICANT TREES ARE SHOWN ON THESE PLANS. TREES ARE DEPICTED AS A SYMBOL NOT THE ACTUAL TREE SIZE.

CITY OF SAMMAMISH APPROVAL	
City Engineer	Date
Community Development	Date

90 % REVIEW SUBMITTAL
NOT FOR CONSTRUCTION

	REVISIONS	DATE	BY

DESIGNED C. SHARMA
DRAWN C. SHARMA
CHECKED J. JUN
APPROVED J. BAILEY

ONE INCH AT FULL SCALE. IF NOT, SCALE ACCORDINGLY
FILE NAME BL1521075P19T03TP-01
JOB No. 554-1521-075 P19 T03
DATE FEBRUARY 2019

PRELIMINARY

Parametrix
ENGINEERING . PLANNING . ENVIRONMENTAL SCIENCES
719 2ND AVENUE, SUITE 200 | SEATTLE, WA 98104
P 206.394.3700
WWW.PARAMETRIX.COM

PROJECT NAME
EAST LAKE SAMMAMISH
MASTER PLAN TRAIL
SOUTH SAMMAMISH SEGMENT B
SAMMAMISH, WA

REVISED TREE PRESERVATION PLAN

SHEET NO. 2 OF 28
TP2

LAYOUT: TP2 PATH: U:\PSO\Projects\Clients\1521-KingCo\554-1521-075-ELST\99Svcs\CADD\Phase 19\T03 Civil\Dwg\ PLOTTED BY: purgabut DATE: Wednesday, February 27, 2019 11:13:36 PM

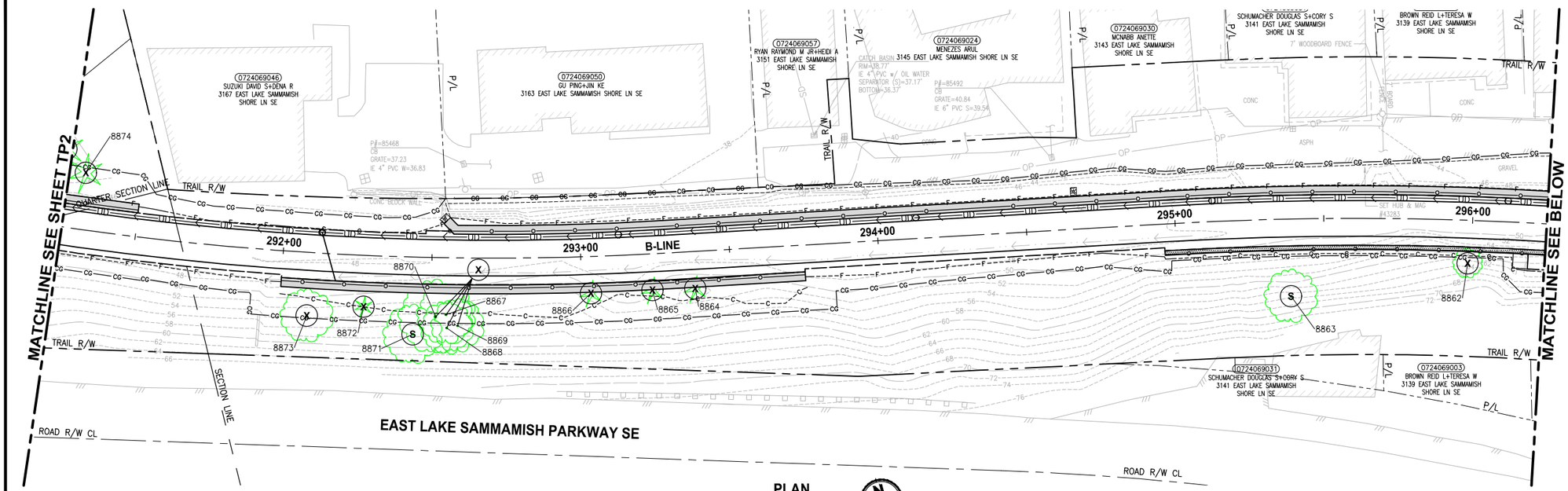

PLAN

SCALE IN FEET

0 20 40

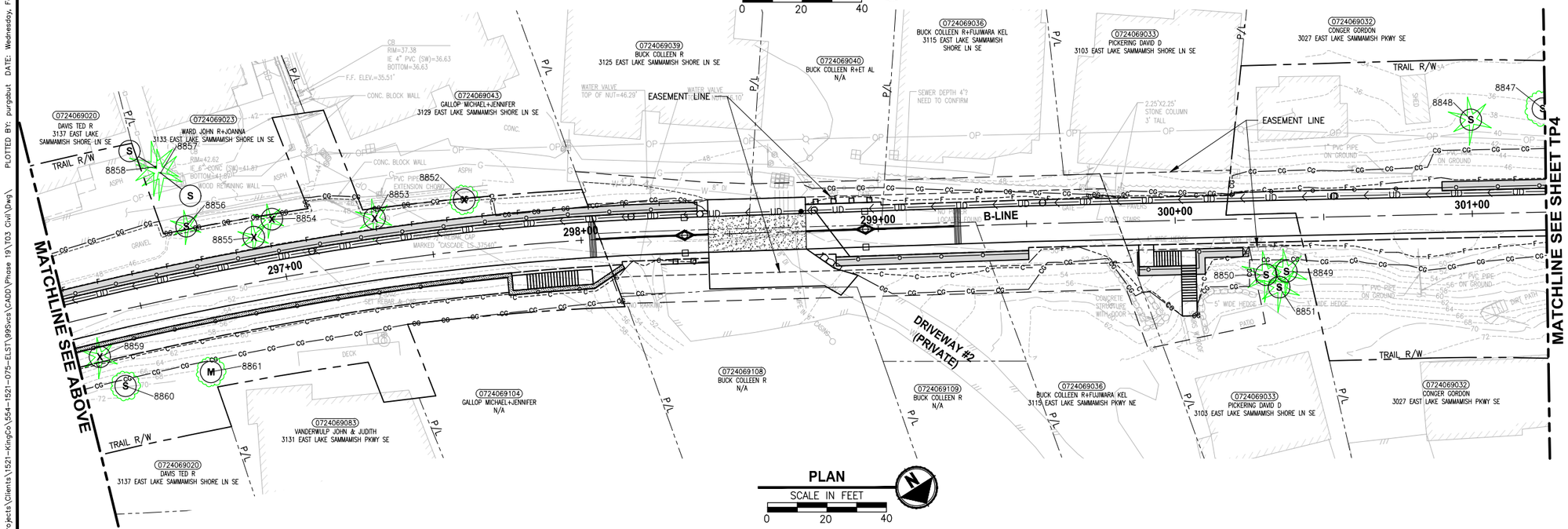

PLAN

SCALE IN FEET

0 20 40

TREE REMOVAL AND PRESERVATION NOTES:

- (S) SAVE
- (X) REMOVE
- (M) MONITOR
- (RP) ROOT PRUNE
- (CP) CLEARANCE PRUNE
- (RD) REMOVE DEAD STEM
- (H) REMOVE ALL BRANCHES AND LEAVE 18' TALL TRUNK AS HABITAT SNAG

LEGEND:

—CG—CG— CLEARING AND GRUBBING

8000 8000 SIGNIFICANT TREE EVALUATED BY ARBORIST

GENERAL NOTES:

1. TREES WITHIN 40 FEET OF PROPOSED TRAIL CENTERLINE HAVE BEEN ASSESSED BY AN ARBORIST. ACTIVITIES BY THE CONTRACTOR OR KING COUNTY HAVE BEEN IDENTIFIED IN THE "TREE REMOVAL AND PRESERVATION NOTES" ABOVE.
2. ONLY SIGNIFICANT TREES ARE SHOWN ON THESE PLANS. TREES ARE DEPICTED AS A SYMBOL NOT THE ACTUAL TREE SIZE.

CITY OF SAMMAMISH APPROVAL	
City Engineer	Date
Community Development	Date

90 % REVIEW SUBMITTAL
NOT FOR CONSTRUCTION

REVISIONS	DATE	BY

DESIGNED C. SHARMA
DRAWN C. SHARMA
CHECKED J. JUN
APPROVED J. BAILEY

ONE INCH AT FULL SCALE. IF NOT, SCALE ACCORDINGLY

FILE NAME BL1521075P19T03TP-01
JOB No. 554-1521-075 P19 T03
DATE FEBRUARY 2019

PRELIMINARY

Parametrix
ENGINEERING . PLANNING . ENVIRONMENTAL SCIENCES
719 2ND AVENUE, SUITE 200 | SEATTLE, WA 98104
P 206.394.3700
WWW.PARAMETRIX.COM

PROJECT NAME
EAST LAKE SAMMAMISH
MASTER PLAN TRAIL
SOUTH SAMMAMISH SEGMENT B
SAMMAMISH, WA

REVISED TREE PRESERVATION PLAN

SHEET NO. 3 OF 28

TP3

PATH: U:\PSO\Projects\Clients\1521-KingCo\554-1521-075-ELST\99Svcs\CADD\Phase 19\T03 Civil\Dwg\
LAYOUT: TP3 PLOTTED BY: purgabut DATE: Wednesday, February 27, 2019 11:13:52 PM

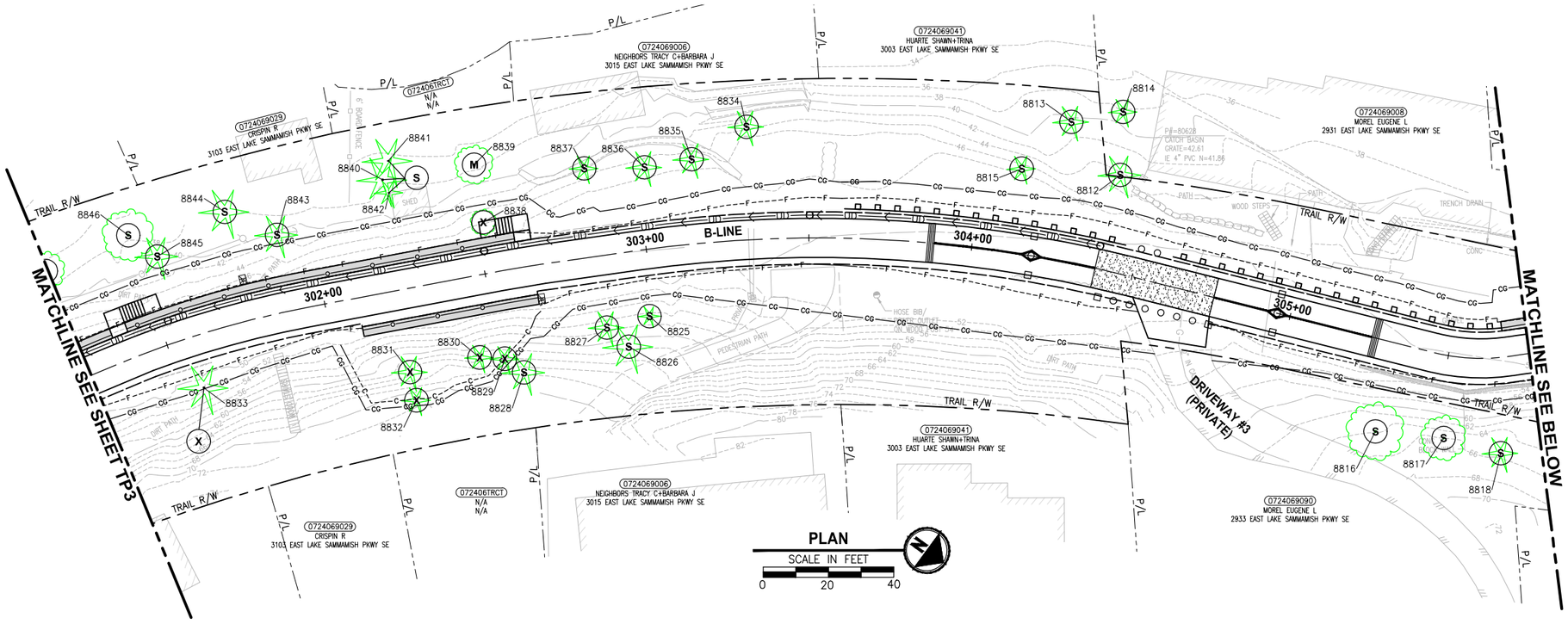

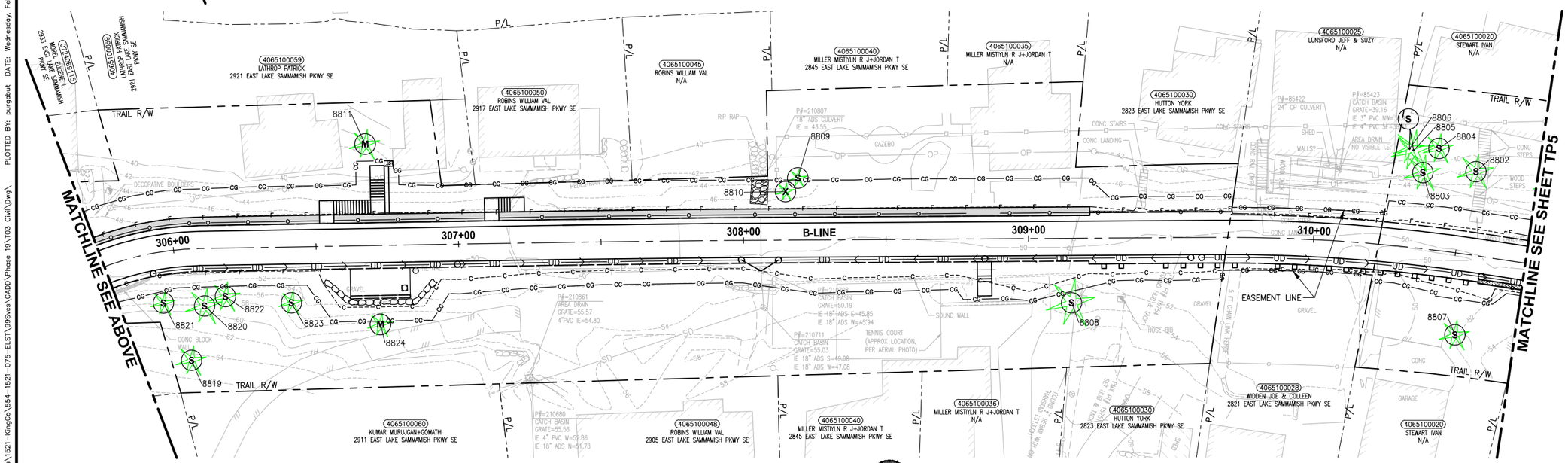

TREE REMOVAL AND PRESERVATION NOTES:

- (S) SAVE
- (X) REMOVE
- (M) MONITOR
- (RP) ROOT PRUNE
- (CP) CLEARANCE PRUNE
- (RD) REMOVE DEAD STEM
- (H) REMOVE ALL BRANCHES AND LEAVE 18' TALL TRUNK AS HABITAT SNAG

LEGEND:

—CG—CG— CLEARING AND GRUBBING

8000 8000 SIGNIFICANT TREE EVALUATED BY ARBORIST

GENERAL NOTES:

1. TREES WITHIN 40 FEET OF PROPOSED TRAIL CENTERLINE HAVE BEEN ASSESSED BY AN ARBORIST. ACTIVITIES BY THE CONTRACTOR OR KING COUNTY HAVE BEEN IDENTIFIED IN THE "TREE REMOVAL AND PRESERVATION NOTES" ABOVE.
2. ONLY SIGNIFICANT TREES ARE SHOWN ON THESE PLANS. TREES ARE DEPICTED AS A SYMBOL NOT THE ACTUAL TREE SIZE.

CITY OF SAMMAMISH APPROVAL	
City Engineer	Date
Community Development	Date

90 % REVIEW SUBMITTAL
NOT FOR CONSTRUCTION

	REVISIONS	DATE	BY

DESIGNED C. SHARMA
DRAWN C. SHARMA
CHECKED J. JUN
APPROVED J. BAILEY

ONE INCH AT FULL SCALE. IF NOT, SCALE ACCORDINGLY
FILE NAME BL1521075P19T03TP-01
JOB No. 554-1521-075 P19 T03
DATE FEBRUARY 2019

PRELIMINARY

Parametrix
ENGINEERING . PLANNING . ENVIRONMENTAL SCIENCES
719 2ND AVENUE, SUITE 200 | SEATTLE, WA 98104
P 206.394.3700
WWW.PARAMETRIX.COM

PROJECT NAME
EAST LAKE SAMMAMISH
MASTER PLAN TRAIL
SOUTH SAMMAMISH SEGMENT B
SAMMAMISH, WA

REVISED TREE PRESERVATION PLAN

SHEET NO. 4 OF 28
TP4

PATH: U:\PSO\Projects\Clients\1521-KingCo\554-1521-075-ELST\99Svcs\CADD\Phase 19\T03 Civil\Dwg\ PLOTTED BY: purgabut DATE: Wednesday, February 27, 2019 11:14:07 PM LAYOUT: TP4

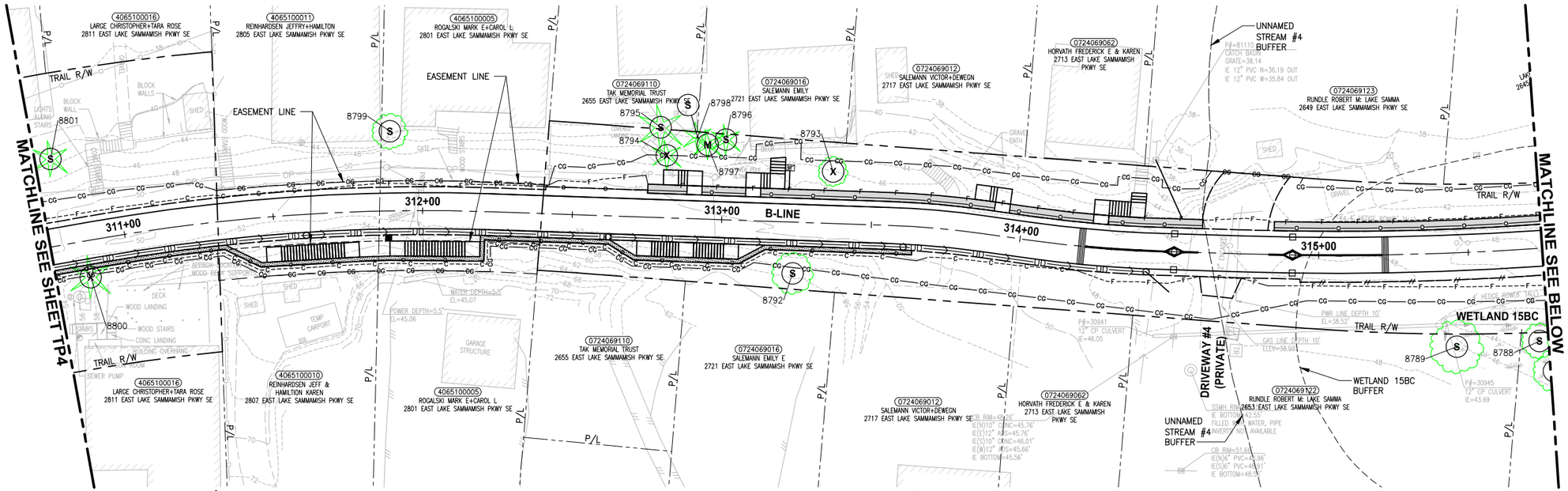

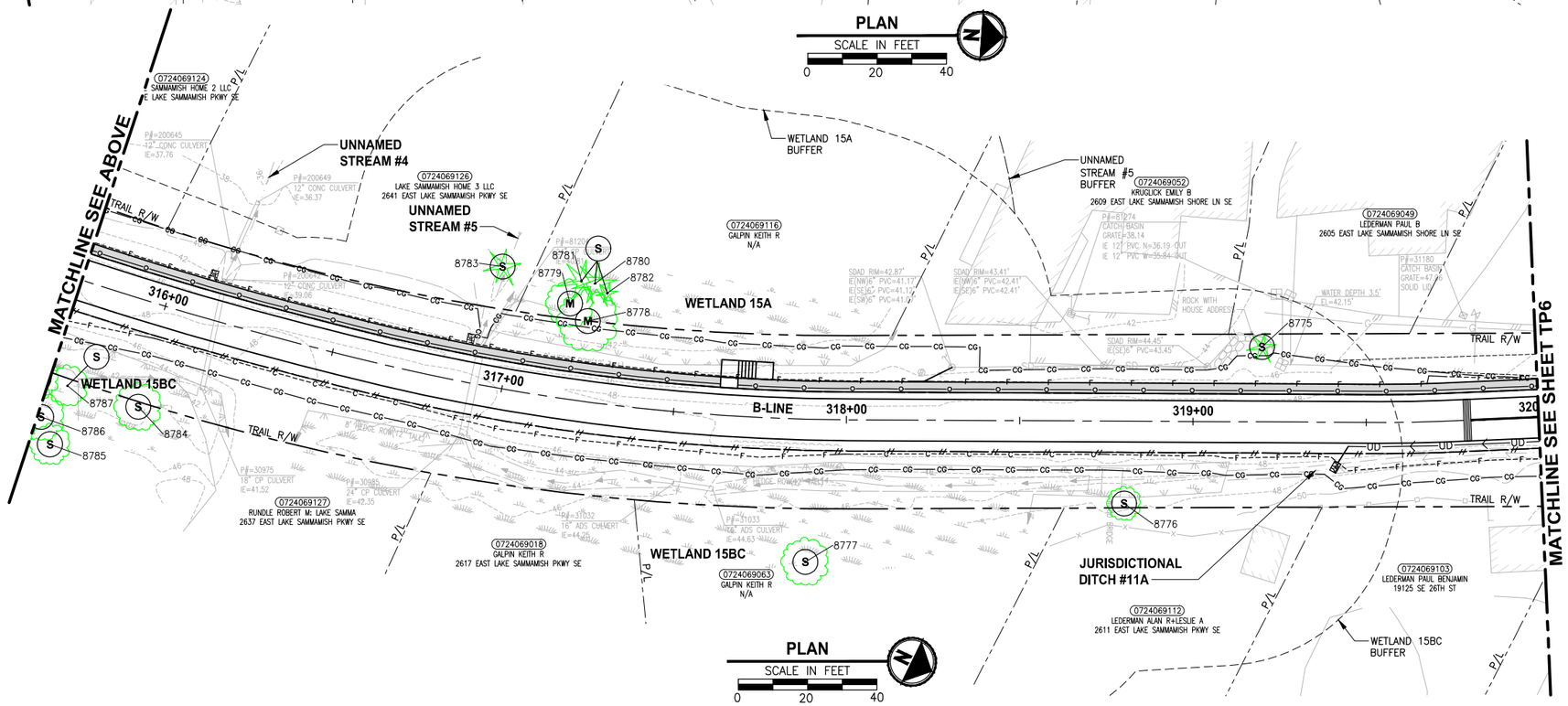

TREE REMOVAL AND PRESERVATION NOTES:

- (S) SAVE
- (X) REMOVE
- (M) MONITOR
- (RP) ROOT PRUNE
- (CP) CLEARANCE PRUNE
- (RD) REMOVE DEAD STEM
- (H) REMOVE ALL BRANCHES AND LEAVE 18' TALL TRUNK AS HABITAT SNAG

LEGEND:

—CG—CG— CLEARING AND GRUBBING

8000 8000 SIGNIFICANT TREE EVALUATED BY ARBORIST

GENERAL NOTES:

1. TREES WITHIN 40 FEET OF PROPOSED TRAIL CENTERLINE HAVE BEEN ASSESSED BY AN ARBORIST. ACTIVITIES BY THE CONTRACTOR OR KING COUNTY HAVE BEEN IDENTIFIED IN THE "TREE REMOVAL AND PRESERVATION NOTES" ABOVE.
2. ONLY SIGNIFICANT TREES ARE SHOWN ON THESE PLANS. TREES ARE DEPICTED AS A SYMBOL NOT THE ACTUAL TREE SIZE.

CITY OF SAMMAMISH APPROVAL	
City Engineer	Date
Community Development	Date

90 % REVIEW SUBMITTAL
NOT FOR CONSTRUCTION

	REVISIONS	DATE	BY

DESIGNED C. SHARMA
DRAWN C. SHARMA
CHECKED J. JUN
APPROVED J. BAILEY

ONE INCH AT FULL SCALE. IF NOT, SCALE ACCORDINGLY
FILE NAME BL1521075P19T03TP-01
JOB No. 554-1521-075 P19 T03
DATE FEBRUARY 2019

PRELIMINARY

Parametrix
ENGINEERING . PLANNING . ENVIRONMENTAL SCIENCES
719 2ND AVENUE, SUITE 200 | SEATTLE, WA 98104
P 206.394.3700
WWW.PARAMETRIX.COM

PROJECT NAME
EAST LAKE SAMMAMISH
MASTER PLAN TRAIL
SOUTH SAMMAMISH SEGMENT B
SAMMAMISH, WA

REVISED TREE PRESERVATION PLAN

SHEET NO. 5 OF 28
TP5

PATH: U:\PSO\Projects\Clients\1521-KingCo\554-1521-075-ELST\99Svcs\CADD\Phase 19\T03 Civil\Dwg\ PLOTTED BY: purgabut DATE: Wednesday, February 27, 2019 11:14:22 PM LAYOUT: TP5

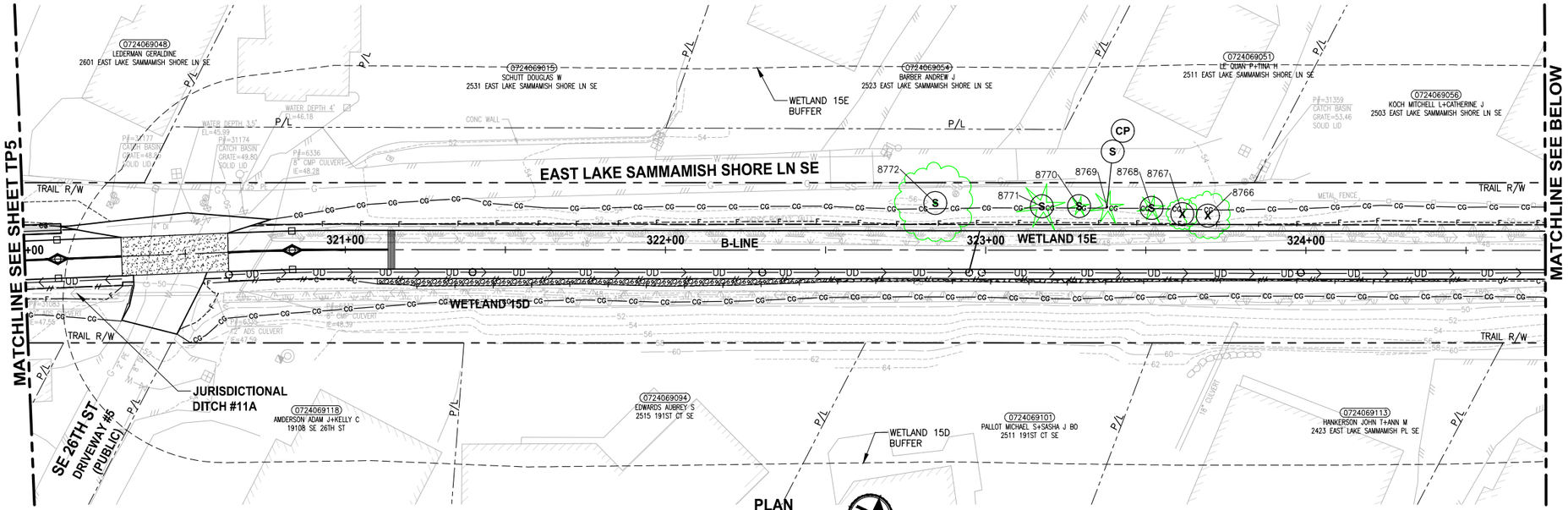

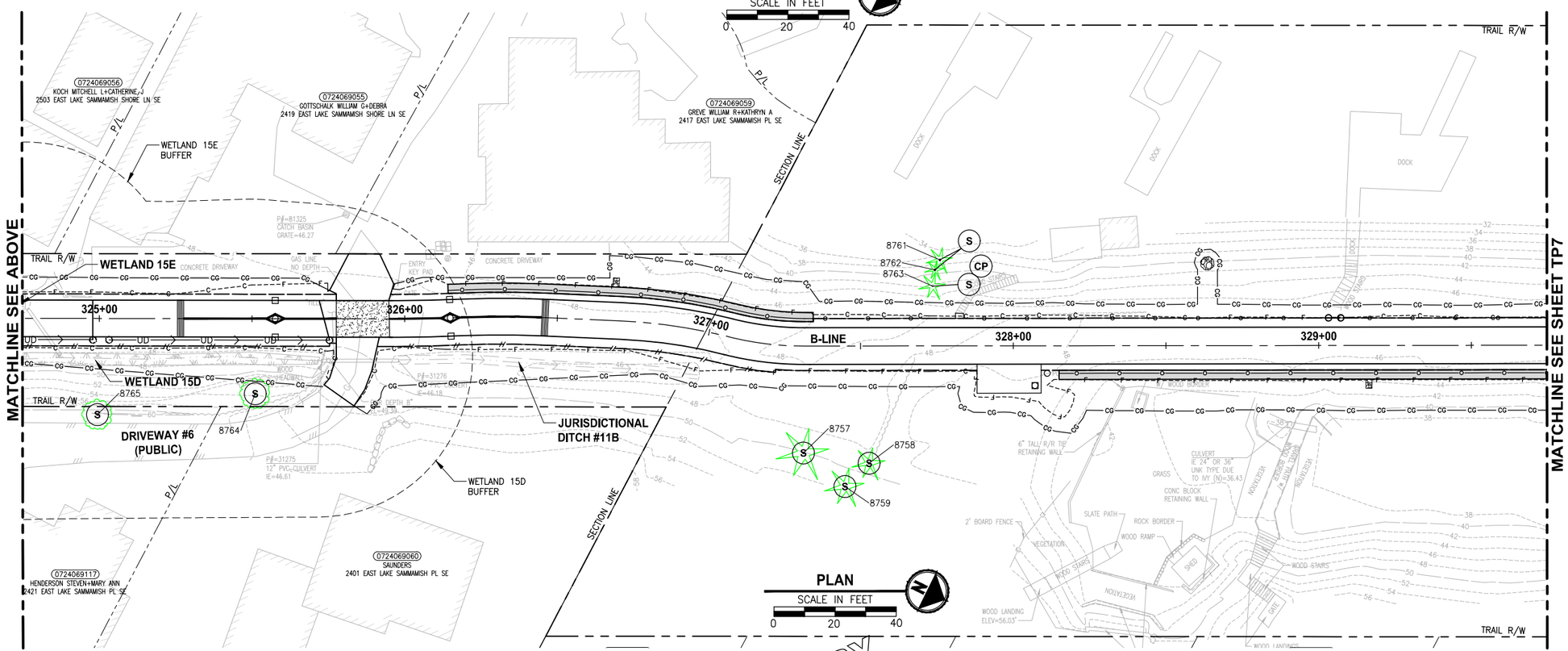

TREE REMOVAL AND PRESERVATION NOTES:

- (S) SAVE
- (X) REMOVE
- (M) MONITOR
- (RP) ROOT PRUNE
- (CP) CLEARANCE PRUNE
- (RD) REMOVE DEAD STEM
- (H) REMOVE ALL BRANCHES AND LEAVE 18' TALL TRUNK AS HABITAT SNAG

LEGEND:

—CG—CG— CLEARING AND GRUBBING

8000 8000 SIGNIFICANT TREE EVALUATED BY ARBORIST

GENERAL NOTES:

1. TREES WITHIN 40 FEET OF PROPOSED TRAIL CENTERLINE HAVE BEEN ASSESSED BY AN ARBORIST. ACTIVITIES BY THE CONTRACTOR OR KING COUNTY HAVE BEEN IDENTIFIED IN THE "TREE REMOVAL AND PRESERVATION NOTES" ABOVE.
2. ONLY SIGNIFICANT TREES ARE SHOWN ON THESE PLANS. TREES ARE DEPICTED AS A SYMBOL NOT THE ACTUAL TREE SIZE.

CITY OF SAMMAMISH APPROVAL	
City Engineer	Date
Community Development	Date

90 % REVIEW SUBMITTAL
NOT FOR CONSTRUCTION

REVISIONS	DATE	BY

DESIGNED J. JUN
DRAWN J. JUN
CHECKED P. JOHANNESSEN
APPROVED J. BAILEY

ONE INCH AT FULL SCALE. IF NOT, SCALE ACCORDINGLY
FILE NAME BL15210T75P19T03TP-01
JOB No. 554-1521-075 P19 T03
DATE FEBRUARY 2019

PRELIMINARY

Parametrix
ENGINEERING . PLANNING . ENVIRONMENTAL SCIENCES
719 2ND AVENUE, SUITE 200 | SEATTLE, WA 98104
P 206.394.3700
WWW.PARAMETRIX.COM

PROJECT NAME
EAST LAKE SAMMAMISH
MASTER PLAN TRAIL
SOUTH SAMMAMISH SEGMENT B
SAMMAMISH, WA

REVISED TREE PRESERVATION PLAN

SHEET NO. 6 OF 28
TP6

PATH: U:\PSO\Projects\Clients\1521-KingCo\554-1521-075-ELST\99Svcs\CADD\Phase 19\T03 Civil\Dwg\
PLOTTED BY: purgabut DATE: Wednesday, February 27, 2019 11:14:37 PM
LAYOUT: TP6

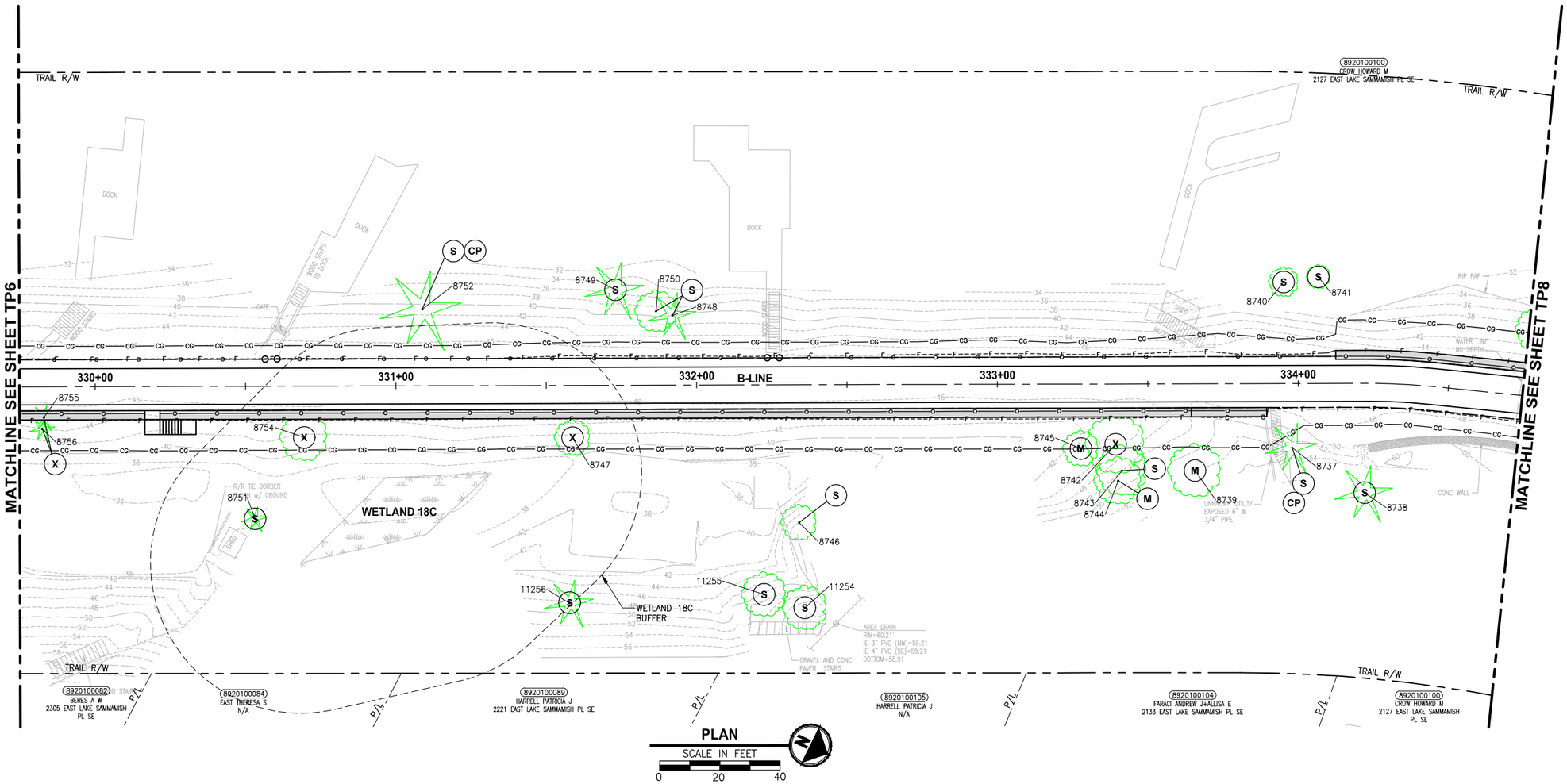

TREE REMOVAL AND PRESERVATION NOTES:

- (S) SAVE
- (X) REMOVE
- (M) MONITOR
- (RP) ROOT PRUNE
- (CP) CLEARANCE PRUNE
- (RD) REMOVE DEAD STEM
- (H) REMOVE ALL BRANCHES AND LEAVE 18' TALL TRUNK AS HABITAT SNAG

LEGEND:

—CG—CG— CLEARING AND GRUBBING

8000 8000 SIGNIFICANT TREE EVALUATED BY ARBORIST

GENERAL NOTES:

1. TREES WITHIN 40 FEET OF PROPOSED TRAIL CENTERLINE HAVE BEEN ASSESSED BY AN ARBORIST. ACTIVITIES BY THE CONTRACTOR OR KING COUNTY HAVE BEEN IDENTIFIED IN THE "TREE REMOVAL AND PRESERVATION NOTES" ABOVE.
2. ONLY SIGNIFICANT TREES ARE SHOWN ON THESE PLANS. TREES ARE DEPICTED AS A SYMBOL NOT THE ACTUAL TREE SIZE.

CITY OF SAMMAMISH APPROVAL	
City Engineer	Date
Community Development	Date

90 % REVIEW SUBMITTAL
NOT FOR CONSTRUCTION

	REVISIONS	DATE	BY

DESIGNED C. SHARMA
DRAWN C. SHARMA
CHECKED J. JUN
APPROVED J. BAILEY

ONE INCH AT FULL SCALE. IF NOT, SCALE ACCORDINGLY
FILE NAME BL1521075P19T03TP-02
JOB No. 554-1521-075 P19 T03
DATE FEBRUARY 2019

PRELIMINARY

Parametrix
ENGINEERING . PLANNING . ENVIRONMENTAL SCIENCES
719 2ND AVENUE, SUITE 200 | SEATTLE, WA 98104
P 206.394.3700
WWW.PARAMETRIX.COM

PROJECT NAME
EAST LAKE SAMMAMISH
MASTER PLAN TRAIL
SOUTH SAMMAMISH SEGMENT B
SAMMAMISH, WA

REVISED TREE PRESERVATION PLAN

SHEET NO. 7 OF 28
TP7

LAYOUT: TP7 PATH: U:\PSO\Projects\Clients\1521-KingCo\554-1521-075-ELST\995vce\CADD\Phase 19\T03 Civil\Dwg\ PLOTTED BY: purgabut DATE: Wednesday, February 27, 2019 11:15:45 PM

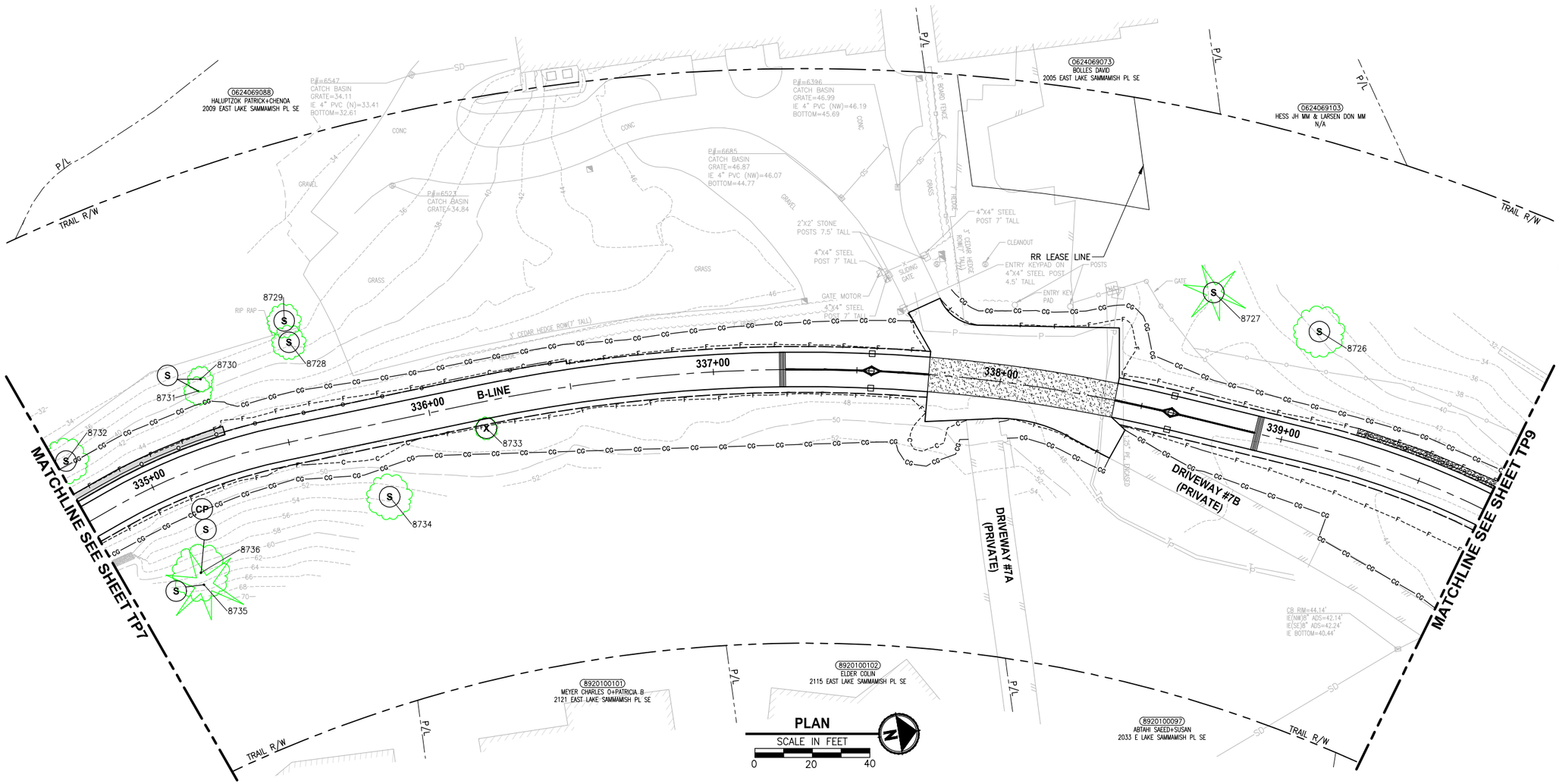

TREE REMOVAL AND PRESERVATION NOTES:

- (S) SAVE
- (X) REMOVE
- (M) MONITOR
- (RP) ROOT PRUNE
- (CP) CLEARANCE PRUNE
- (RD) REMOVE DEAD STEM
- (H) REMOVE ALL BRANCHES AND LEAVE 18' TALL TRUNK AS HABITAT SNAG

LEGEND:

—CG—CG— CLEARING AND GRUBBING

8000 8000 SIGNIFICANT TREE EVALUATED BY ARBORIST

GENERAL NOTES:

1. TREES WITHIN 40 FEET OF PROPOSED TRAIL CENTERLINE HAVE BEEN ASSESSED BY AN ARBORIST. ACTIVITIES BY THE CONTRACTOR OR KING COUNTY HAVE BEEN IDENTIFIED IN THE "TREE REMOVAL AND PRESERVATION NOTES" ABOVE.
2. ONLY SIGNIFICANT TREES ARE SHOWN ON THESE PLANS. TREES ARE DEPICTED AS A SYMBOL NOT THE ACTUAL TREE SIZE.

CITY OF SAMMAMISH APPROVAL	
City Engineer	Date
Community Development	Date

90 % REVIEW SUBMITTAL
NOT FOR CONSTRUCTION

REVISIONS	DATE	BY

DESIGNED C. SHARMA
DRAWN C. SHARMA
CHECKED J. JUN
APPROVED J. BAILEY

ONE INCH AT FULL SCALE, IF NOT, SCALE ACCORDINGLY
FILE NAME BL1521075P19T03TP-02
JOB No. 554-1521-075 P19 T03
DATE FEBRUARY 2019

PRELIMINARY

Parametrix
ENGINEERING . PLANNING . ENVIRONMENTAL SCIENCES
719 2ND AVENUE, SUITE 200 | SEATTLE, WA 98104
P 206.394.3700
WWW.PARAMETRIX.COM

PROJECT NAME
EAST LAKE SAMMAMISH
MASTER PLAN TRAIL
SOUTH SAMMAMISH SEGMENT B
SAMMAMISH, WA

REVISED TREE PRESERVATION PLAN

SHEET NO. 8 OF 28
TP8

PATH: U:\PSO\Projects\Clients\1521-KingCo\554-1521-075-ELST\99Svcs\CADD\Phase 19\T03 Civil\Dwg\ PLOTTED BY: purgabut DATE: Wednesday, February 27, 2019 11:15:58 PM LAYOUT: TP8

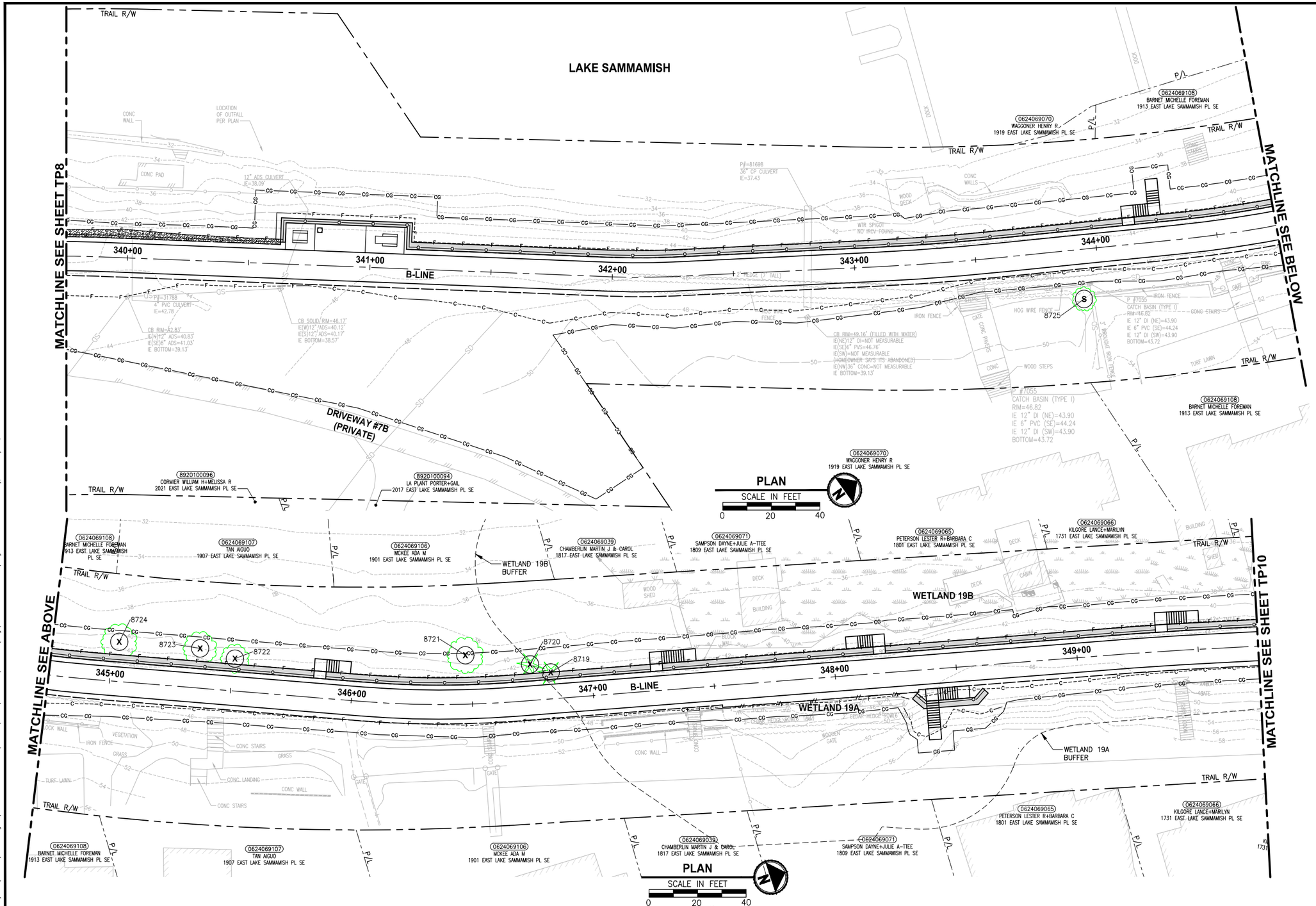

TREE REMOVAL AND PRESERVATION NOTES:

- (S) SAVE
- (X) REMOVE
- (M) MONITOR
- (RP) ROOT PRUNE
- (CP) CLEARANCE PRUNE
- (RD) REMOVE DEAD STEM
- (H) REMOVE ALL BRANCHES AND LEAVE 18' TALL TRUNK AS HABITAT SNAG

LEGEND:

—CG—CG— CLEARING AND GRUBBING

8000 8000 SIGNIFICANT TREE EVALUATED BY ARBORIST

GENERAL NOTES:

1. TREES WITHIN 40 FEET OF PROPOSED TRAIL CENTERLINE HAVE BEEN ASSESSED BY AN ARBORIST. ACTIVITIES BY THE CONTRACTOR OR KING COUNTY HAVE BEEN IDENTIFIED IN THE "TREE REMOVAL AND PRESERVATION NOTES" ABOVE.
2. ONLY SIGNIFICANT TREES ARE SHOWN ON THESE PLANS. TREES ARE DEPICTED AS A SYMBOL NOT THE ACTUAL TREE SIZE.

CITY OF SAMMAMISH APPROVAL	
City Engineer	Date
Community Development	Date

90 % REVIEW SUBMITTAL
NOT FOR CONSTRUCTION

PRELIMINARY

	REVISIONS	DATE	BY

DESIGNED C. SHARMA
DRAWN C. SHARMA
CHECKED J. JUN
APPROVED J. BAILEY

ONE INCH AT FULL SCALE. IF NOT, SCALE ACCORDINGLY

FILE NAME BL1521075P19T03TP-02
JOB No. 554-1521-075 P19 T03
DATE FEBRUARY 2019

Parametrix
ENGINEERING . PLANNING . ENVIRONMENTAL SCIENCES
719 2ND AVENUE, SUITE 200 | SEATTLE, WA 98104
P 206.394.3700
WWW.PARAMETRIX.COM

PROJECT NAME
EAST LAKE SAMMAMISH
MASTER PLAN TRAIL
SOUTH SAMMAMISH SEGMENT B
SAMMAMISH, WA

REVISED TREE PRESERVATION PLAN

SHEET NO. 9 OF 28
TP9

LAYOUT: TP9 PATH: U:\FSO\Projects\Clients\1521-KingCo\554-1521-075-ELST\995vcs\CADD\Phase 19\T03 Civil\Dwg\ PLOTTED BY: purgabut DATE: Wednesday, February 27, 2019 11:16:14 PM

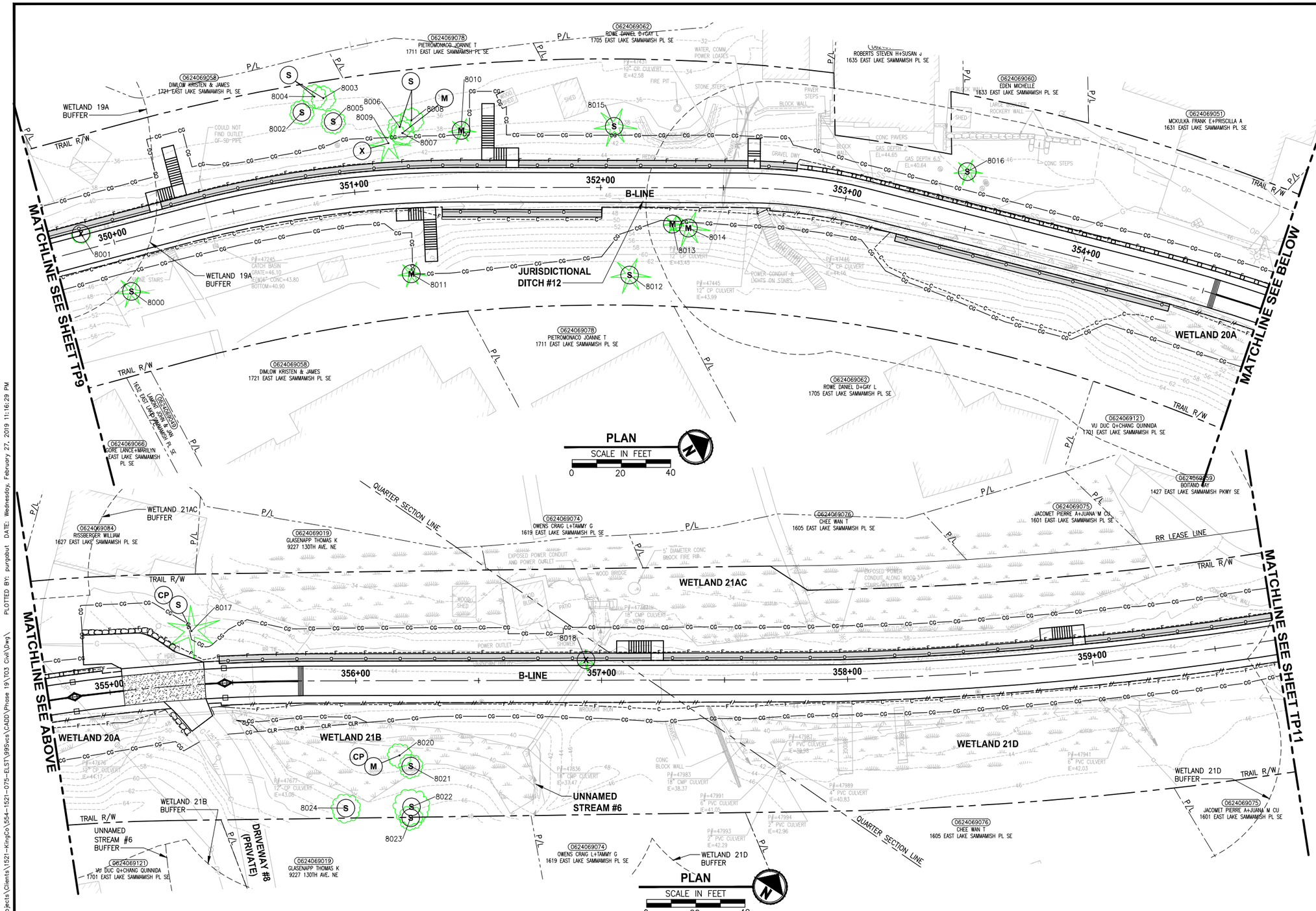

TREE REMOVAL AND PRESERVATION NOTES:

- (S) SAVE
- (X) REMOVE
- (M) MONITOR
- (RP) ROOT PRUNE
- (CP) CLEARANCE PRUNE
- (RD) REMOVE DEAD STEM
- (H) REMOVE ALL BRANCHES AND LEAVE 18' TALL TRUNK AS HABITAT SNAG

LEGEND:

—CG—CG— CLEARING AND GRUBBING

8000 8000 SIGNIFICANT TREE EVALUATED BY ARBORIST

GENERAL NOTES:

1. TREES WITHIN 40 FEET OF PROPOSED TRAIL CENTERLINE HAVE BEEN ASSESSED BY AN ARBORIST. ACTIVITIES BY THE CONTRACTOR OR KING COUNTY HAVE BEEN IDENTIFIED IN THE "TREE REMOVAL AND PRESERVATION NOTES" ABOVE.
2. ONLY SIGNIFICANT TREES ARE SHOWN ON THESE PLANS. TREES ARE DEPICTED AS A SYMBOL NOT THE ACTUAL TREE SIZE.

CITY OF SAMMAMISH APPROVAL	
City Engineer	Date
Community Development	Date

90 % REVIEW SUBMITTAL
NOT FOR CONSTRUCTION

	REVISIONS	DATE	BY

DESIGNED C. SHARMA
DRAWN C. SHARMA
CHECKED J. JUN
APPROVED J. BAILEY

ONE INCH AT FULL SCALE. IF NOT, SCALE ACCORDINGLY
FILE NAME BL15210 75P19T03TP-02
JOB No. 554-1521-075 P19 T03
DATE FEBRUARY 2019

PRELIMINARY

Parametrix
ENGINEERING . PLANNING . ENVIRONMENTAL SCIENCES
719 2ND AVENUE, SUITE 200 | SEATTLE, WA 98104
P 206.394.3700
WWW.PARAMETRIX.COM

PROJECT NAME
EAST LAKE SAMMAMISH
MASTER PLAN TRAIL
SOUTH SAMMAMISH SEGMENT B
SAMMAMISH, WA

REVISED TREE PRESERVATION PLAN

SHEET NO. 10 OF 28
TP10

LAYOUT: TP10 PATH: U:\PSO\Projects\Clients\1521-KingCo\554-1521-075-ELST\99Svcs\CADD\Phase 19\T03 Civil\Dwg\ PLOTTED BY: purgabut DATE: Wednesday, February 27, 2019 11:16:29 PM

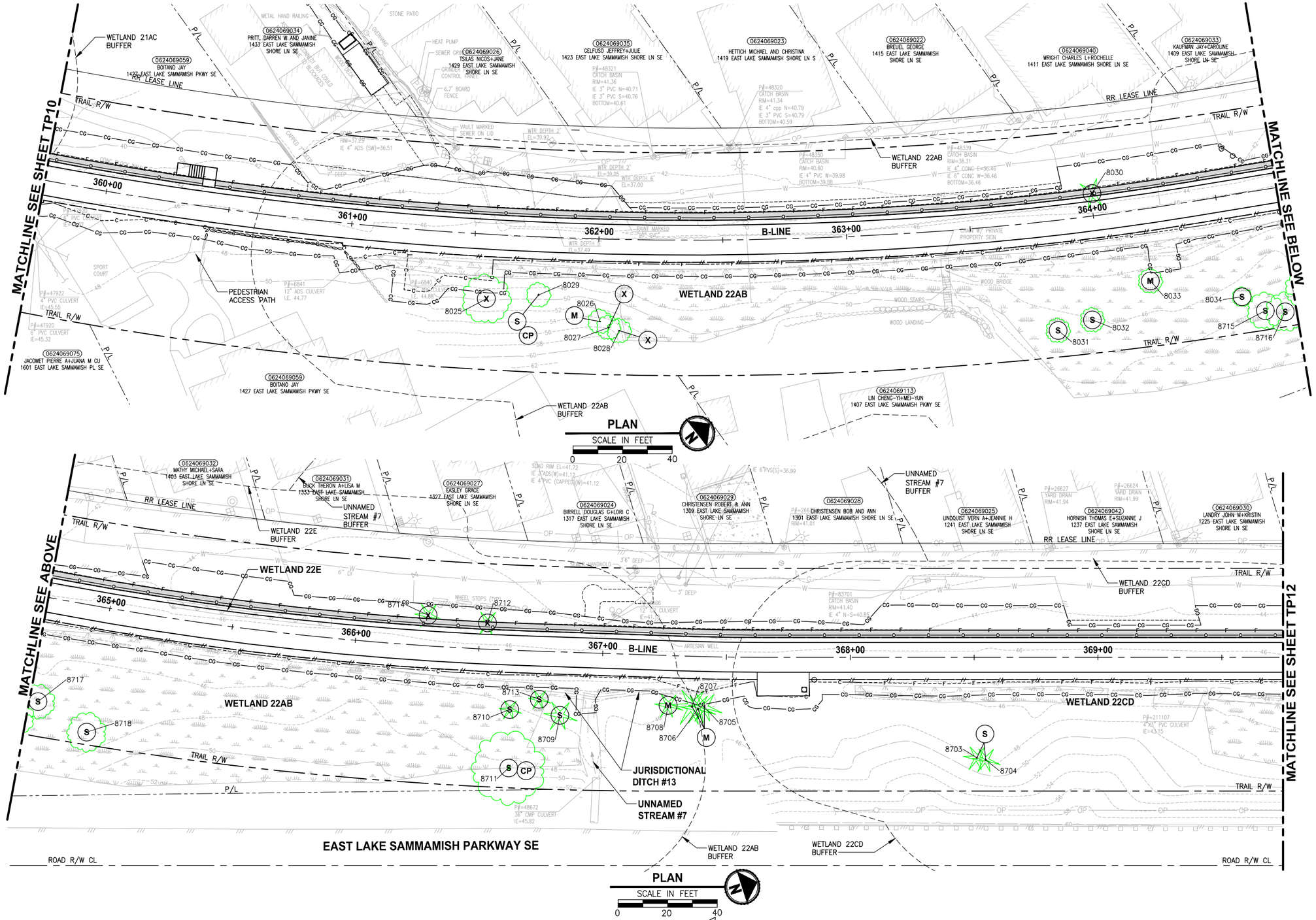

TREE REMOVAL AND PRESERVATION NOTES:

- (S) SAVE
- (X) REMOVE
- (M) MONITOR
- (RP) ROOT PRUNE
- (CP) CLEARANCE PRUNE
- (RD) REMOVE DEAD STEM
- (H) REMOVE ALL BRANCHES AND LEAVE 18' TALL TRUNK AS HABITAT SNAG

LEGEND:

—CG—CG— CLEARING AND GRUBBING

8000 8000 SIGNIFICANT TREE EVALUATED BY ARBORIST

GENERAL NOTES:

1. TREES WITHIN 40 FEET OF PROPOSED TRAIL CENTERLINE HAVE BEEN ASSESSED BY AN ARBORIST. ACTIVITIES BY THE CONTRACTOR OR KING COUNTY HAVE BEEN IDENTIFIED IN THE "TREE REMOVAL AND PRESERVATION NOTES" ABOVE.
2. ONLY SIGNIFICANT TREES ARE SHOWN ON THESE PLANS. TREES ARE DEPICTED AS A SYMBOL NOT THE ACTUAL TREE SIZE.

CITY OF SAMMAMISH APPROVAL	
City Engineer	Date
Community Development	Date

90 % REVIEW SUBMITTAL
NOT FOR CONSTRUCTION

	REVISIONS	DATE	BY

DESIGNED C. SHARMA
DRAWN C. SHARMA
CHECKED J. JUN
APPROVED J. BAILEY

ONE INCH AT FULL SCALE. IF NOT, SCALE ACCORDINGLY
FILE NAME BL15210 75P19T03TP-02
JOB No. 554-1521-075 P19 T03
DATE FEBRUARY 2019

PRELIMINARY

Parametrix
ENGINEERING . PLANNING . ENVIRONMENTAL SCIENCES
719 2ND AVENUE, SUITE 200 | SEATTLE, WA 98104
P 206.394.3700
WWW.PARAMETRIX.COM

PROJECT NAME
EAST LAKE SAMMAMISH
MASTER PLAN TRAIL
SOUTH SAMMAMISH SEGMENT B
SAMMAMISH, WA

REVISED TREE PRESERVATION PLAN

SHEET NO. 11 OF 28
TP11

PATH: U:\PSO\Projects\Clients\1521-KingCo\554-1521-075-ELST\99Svcs\CADD\Phase 19\T03 Civil\Dwg\ PLOTTED BY: purgabut DATE: Wednesday, February 27, 2019 11:16:44 PM
LAYOUT: TP11

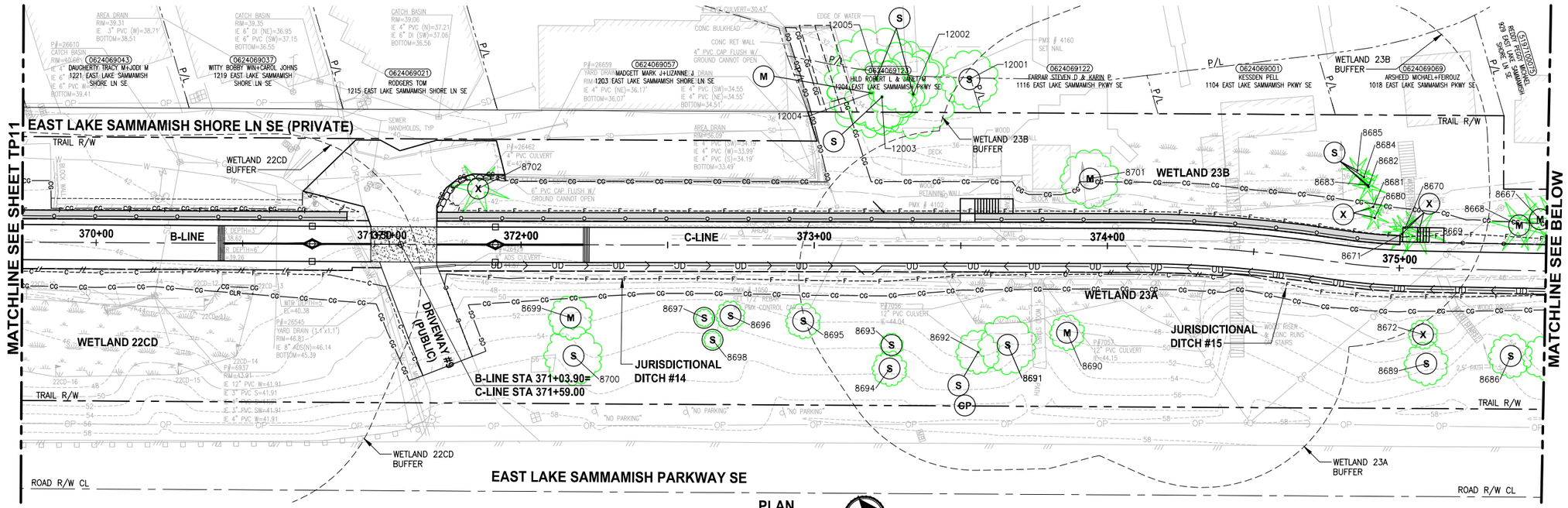

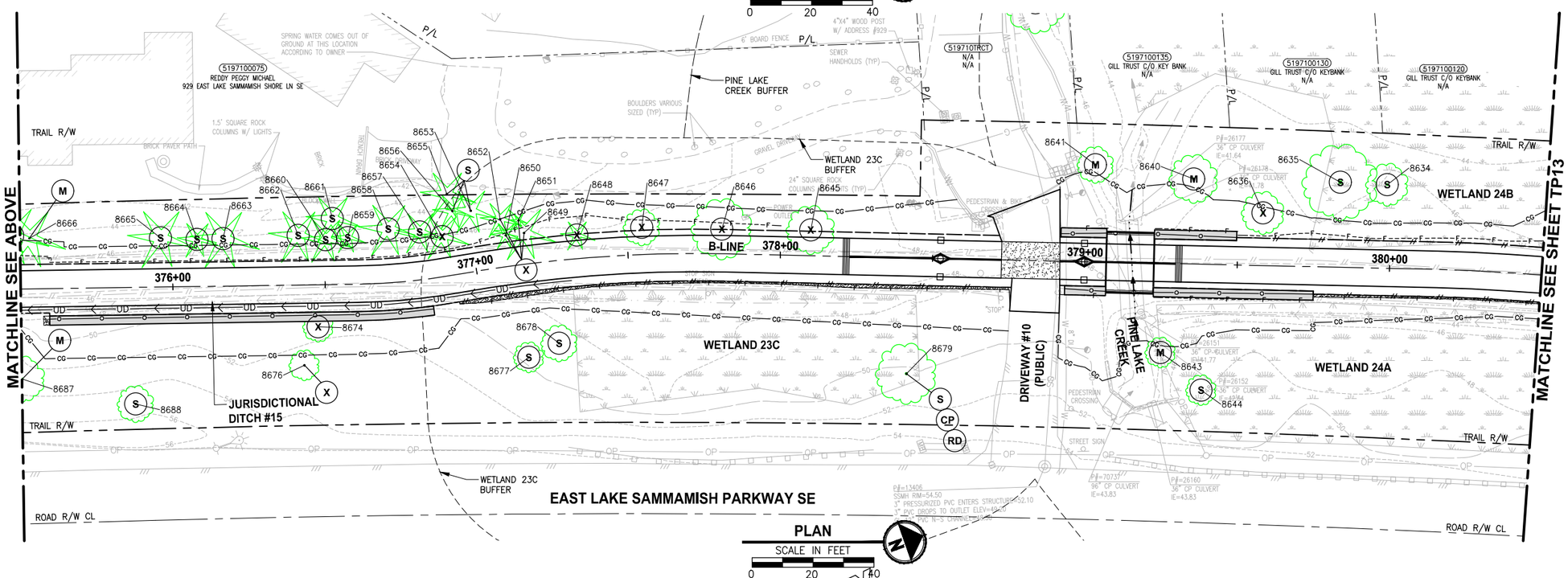

TREE REMOVAL AND PRESERVATION NOTES:

- (S) SAVE
- (X) REMOVE
- (M) MONITOR
- (RP) ROOT PRUNE
- (CP) CLEARANCE PRUNE
- (RD) REMOVE DEAD STEM
- (H) REMOVE ALL BRANCHES AND LEAVE 18' TALL TRUNK AS HABITAT SNAG

LEGEND:

—CG—CG— CLEARING AND GRUBBING

8000 8000 SIGNIFICANT TREE EVALUATED BY ARBORIST

GENERAL NOTES:

1. TREES WITHIN 40 FEET OF PROPOSED TRAIL CENTERLINE HAVE BEEN ASSESSED BY AN ARBORIST. ACTIVITIES BY THE CONTRACTOR OR KING COUNTY HAVE BEEN IDENTIFIED IN THE "TREE REMOVAL AND PRESERVATION NOTES" ABOVE.
2. ONLY SIGNIFICANT TREES ARE SHOWN ON THESE PLANS. TREES ARE DEPICTED AS A SYMBOL NOT THE ACTUAL TREE SIZE.

CITY OF SAMMAMISH APPROVAL	
City Engineer	Date
Community Development	Date

90 % REVIEW SUBMITTAL
NOT FOR CONSTRUCTION

	REVISIONS	DATE	BY

DESIGNED C. SHARMA
DRAWN C. SHARMA
CHECKED J. JUN
APPROVED J. BAILEY

ONE INCH AT FULL SCALE. IF NOT, SCALE ACCORDINGLY
FILE NAME BL1521075P19T03TP-03
JOB No. 554-1521-075 P19 T03
DATE FEBRUARY 2019

PRELIMINARY

Parametrix
ENGINEERING . PLANNING . ENVIRONMENTAL SCIENCES
719 2ND AVENUE, SUITE 200 | SEATTLE, WA 98104
P 206.394.3700
WWW.PARAMETRIX.COM

PROJECT NAME
EAST LAKE SAMMAMISH
MASTER PLAN TRAIL
SOUTH SAMMAMISH SEGMENT B
SAMMAMISH, WA

REVISED TREE PRESERVATION PLAN

SHEET NO. 12 OF 28
TP12

PATH: U:\PSO\Projects\Clients\1521-KingCo\554-1521-075-ELST\99Svcs\CADD\Phase 19\T03 Civil\Dwg\ PLOTTED BY: purgabut DATE: Wednesday, February 27, 2019 11:24:53 PM
LAYOUT: TP12

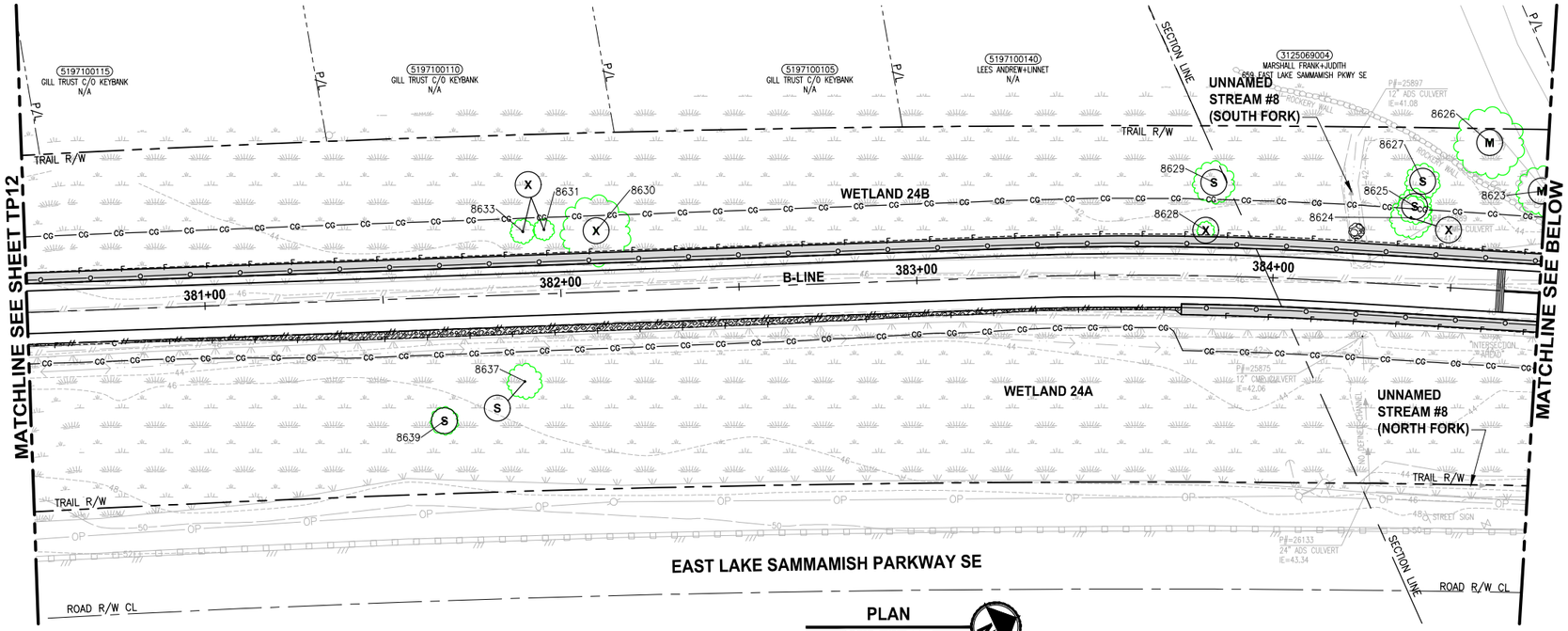

PLAN

SCALE IN FEET 0 20 40

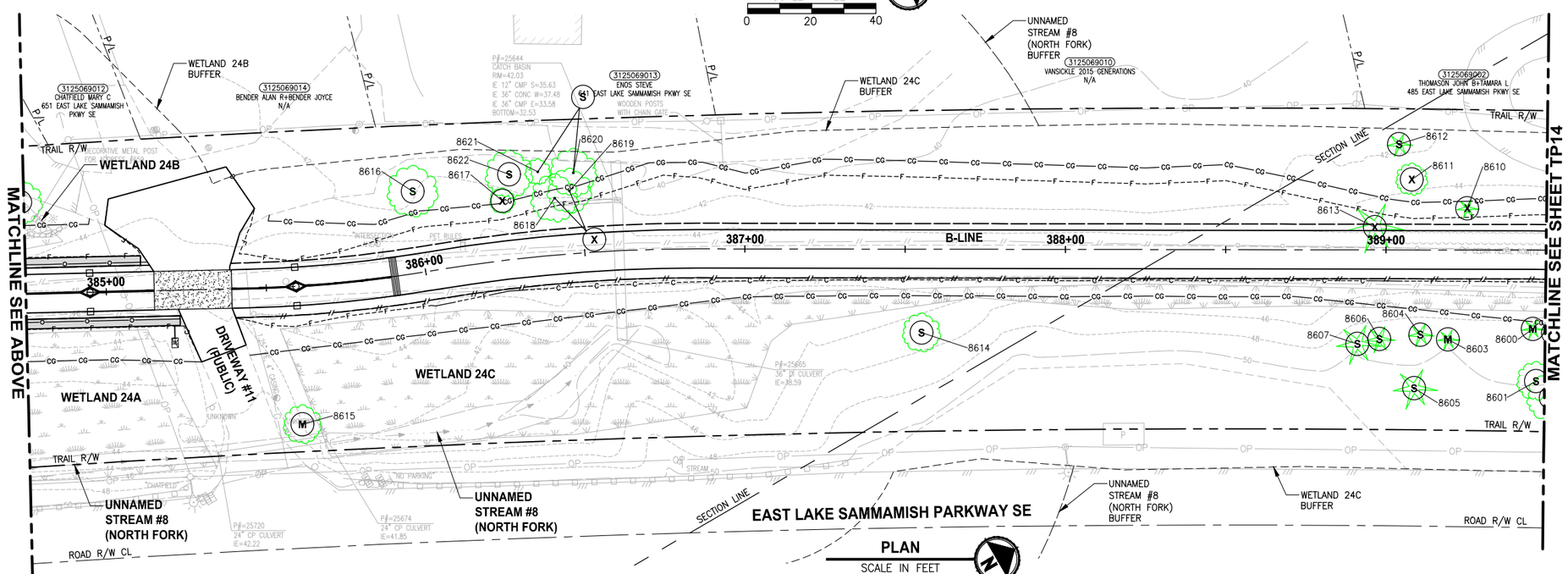

PLAN

SCALE IN FEET 0 20 40

TREE REMOVAL AND PRESERVATION NOTES:

- (S) SAVE
- (X) REMOVE
- (M) MONITOR
- (RP) ROOT PRUNE
- (CP) CLEARANCE PRUNE
- (RD) REMOVE DEAD STEM
- (H) REMOVE ALL BRANCHES AND LEAVE 18' TALL TRUNK AS HABITAT SNAG

LEGEND:

—CG—CG— CLEARING AND GRUBBING

8000 8000 SIGNIFICANT TREE EVALUATED BY ARBORIST

GENERAL NOTES:

1. TREES WITHIN 40 FEET OF PROPOSED TRAIL CENTERLINE HAVE BEEN ASSESSED BY AN ARBORIST. ACTIVITIES BY THE CONTRACTOR OR KING COUNTY HAVE BEEN IDENTIFIED IN THE "TREE REMOVAL AND PRESERVATION NOTES" ABOVE.
2. ONLY SIGNIFICANT TREES ARE SHOWN ON THESE PLANS. TREES ARE DEPICTED AS A SYMBOL NOT THE ACTUAL TREE SIZE.

CITY OF SAMMAMISH APPROVAL	
City Engineer	Date
Community Development	Date

90 % REVIEW SUBMITTAL
NOT FOR CONSTRUCTION

	REVISIONS	DATE	BY

DESIGNED C. SHARMA
DRAWN C. SHARMA
CHECKED J. JUN
APPROVED J. BAILEY

ONE INCH AT FULL SCALE. IF NOT, SCALE ACCORDINGLY

FILE NAME BL1521075P19T03TP-03
JOB No. 554-1521-075 P19 T03
DATE FEBRUARY 2019

PRELIMINARY

Parametrix
ENGINEERING . PLANNING . ENVIRONMENTAL SCIENCES
719 2ND AVENUE, SUITE 200 | SEATTLE, WA 98104
P 206.394.3700
WWW.PARAMETRIX.COM

PROJECT NAME
EAST LAKE SAMMAMISH
MASTER PLAN TRAIL
SOUTH SAMMAMISH SEGMENT B
SAMMAMISH, WA

REVISED TREE PRESERVATION PLAN

SHEET NO. 13 OF 28
TP13

PATH: U:\PSO\Projects\Clients\1521-KingCo\554-1521-075-ELST\99Svcs\CADD\Phase 19\T03 Civil\Dwg\ PLOTTED BY: purgabut DATE: Wednesday, February 27, 2019 11:25:13 PM LAYOUT: TP13

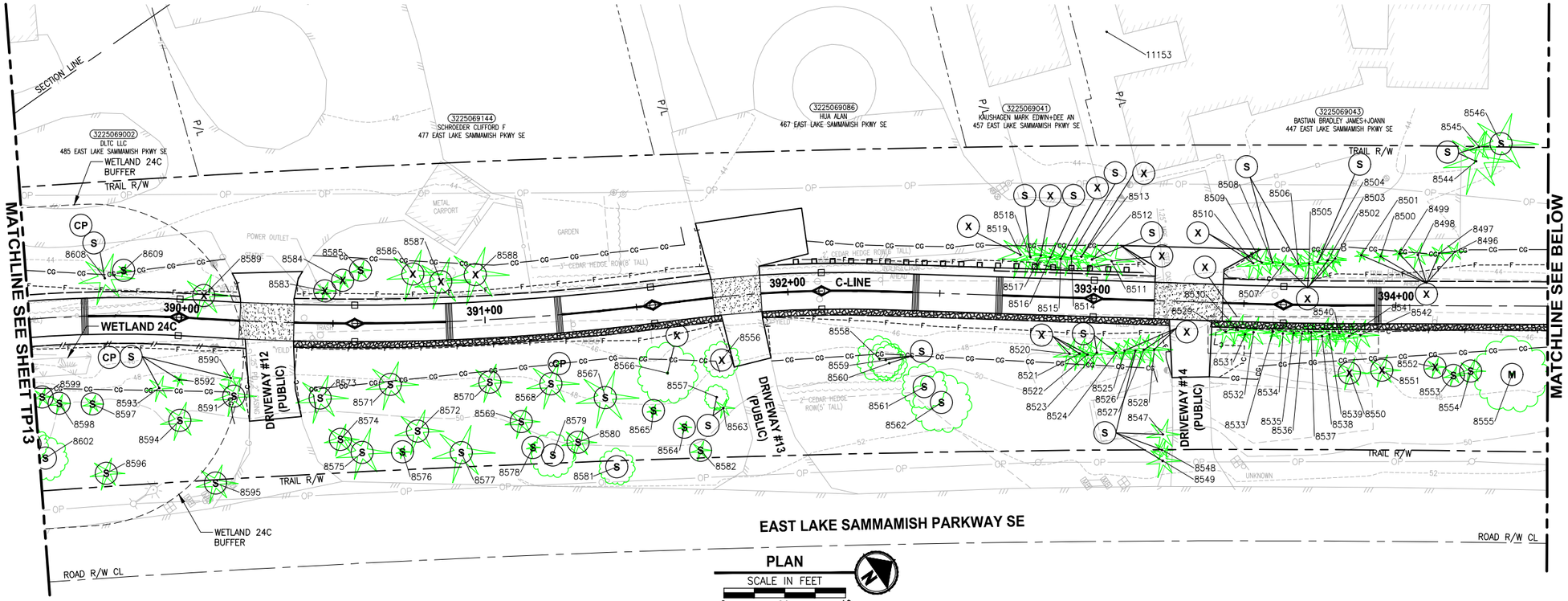

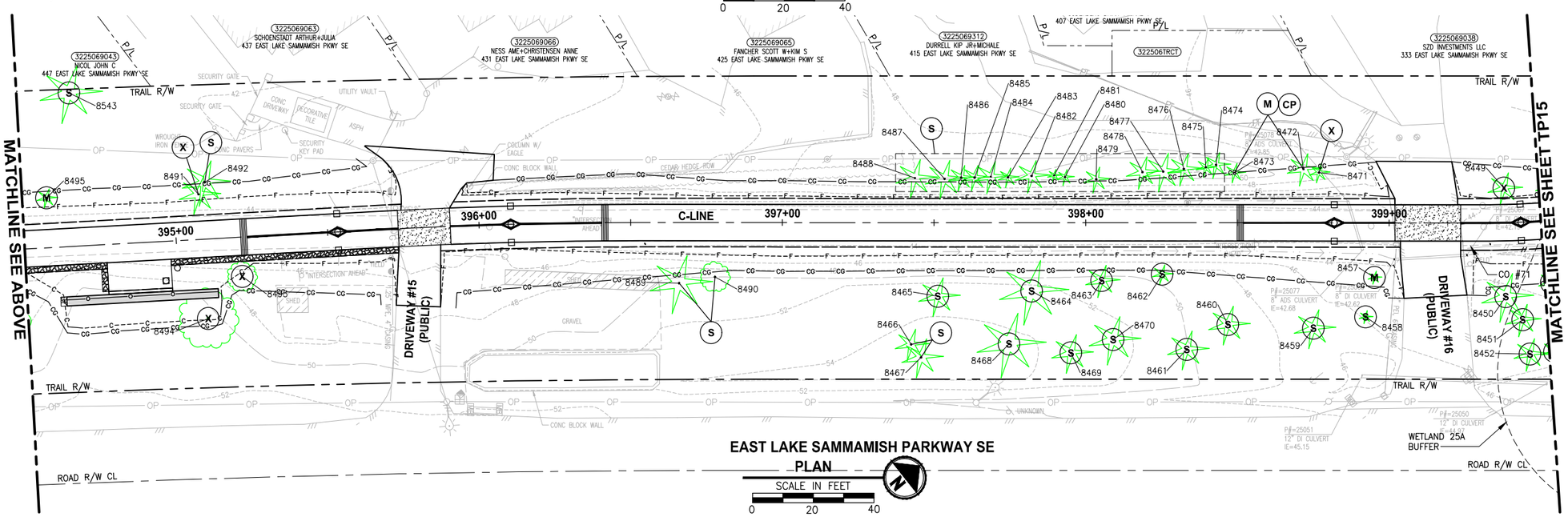

TREE REMOVAL AND PRESERVATION NOTES:

- (S) SAVE
- (X) REMOVE
- (M) MONITOR
- (RP) ROOT PRUNE
- (CP) CLEARANCE PRUNE
- (RD) REMOVE DEAD STEM
- (H) REMOVE ALL BRANCHES AND LEAVE 18' TALL TRUNK AS HABITAT SNAG

LEGEND:

—CG—CG— CLEARING AND GRUBBING

8000 8000 SIGNIFICANT TREE EVALUATED BY ARBORIST

GENERAL NOTES:

1. TREES WITHIN 40 FEET OF PROPOSED TRAIL CENTERLINE HAVE BEEN ASSESSED BY AN ARBORIST. ACTIVITIES BY THE CONTRACTOR OR KING COUNTY HAVE BEEN IDENTIFIED IN THE "TREE REMOVAL AND PRESERVATION NOTES" ABOVE.
2. ONLY SIGNIFICANT TREES ARE SHOWN ON THESE PLANS. TREES ARE DEPICTED AS A SYMBOL NOT THE ACTUAL TREE SIZE.

CITY OF SAMMAMISH APPROVAL	
City Engineer	Date
Community Development	Date

90 % REVIEW SUBMITTAL
NOT FOR CONSTRUCTION

REVISIONS	DATE	BY

DESIGNED C. SHARMA
DRAWN C. SHARMA
CHECKED J. JUN
APPROVED J. BAILEY

ONE INCH AT FULL SCALE. IF NOT, SCALE ACCORDINGLY
FILE NAME BL1521075P19T03TP-03
JOB No. 554-1521-075 P19 T03
DATE FEBRUARY 2019

PRELIMINARY

Parametrix
ENGINEERING . PLANNING . ENVIRONMENTAL SCIENCES
719 2ND AVENUE, SUITE 200 | SEATTLE, WA 98104
P 206.394.3700
WWW.PARAMETRIX.COM

PROJECT NAME
EAST LAKE SAMMAMISH
MASTER PLAN TRAIL
SOUTH SAMMAMISH SEGMENT B
SAMMAMISH, WA

REVISED TREE PRESERVATION PLAN

SHEET NO. 14 OF 28
TP14

LAYOUT: TP14 PATH: U:\PSO\Projects\Clients\1521-KingCo\554-1521-075-ELST\99Svcs\CADD\Phase 19\T03 Civil\Dwg\ PLOTTED BY: purgabut DATE: Wednesday, February 27, 2019 11:25:35 PM

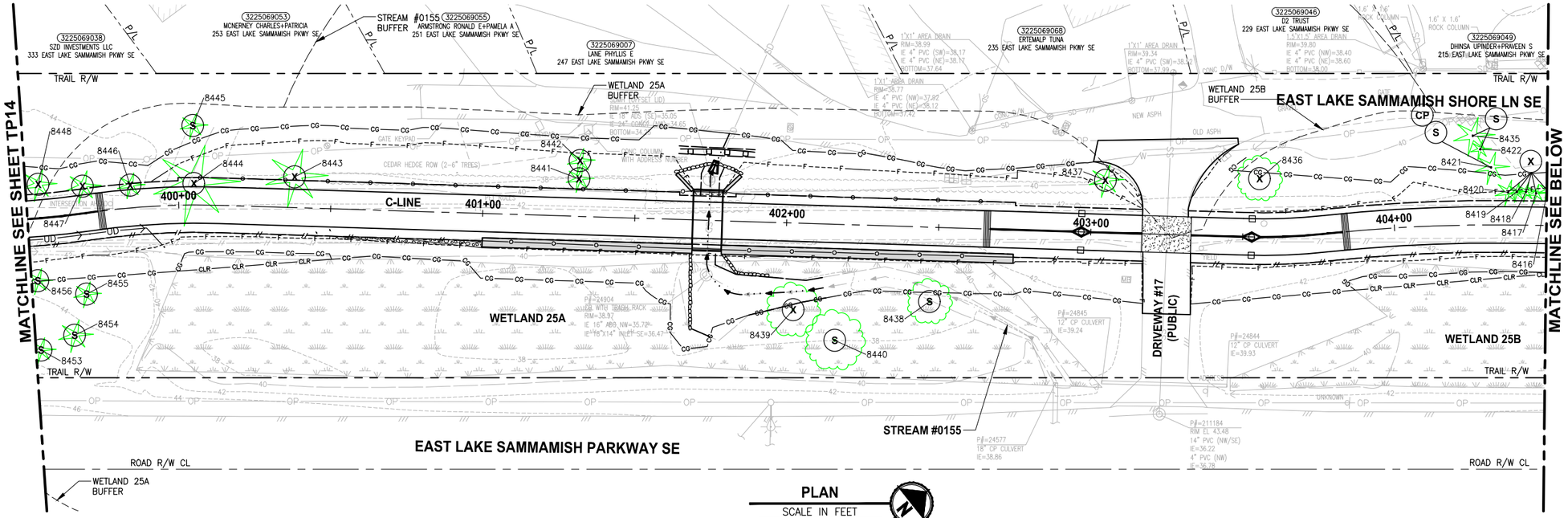

PLAN
SCALE IN FEET
0 20 40

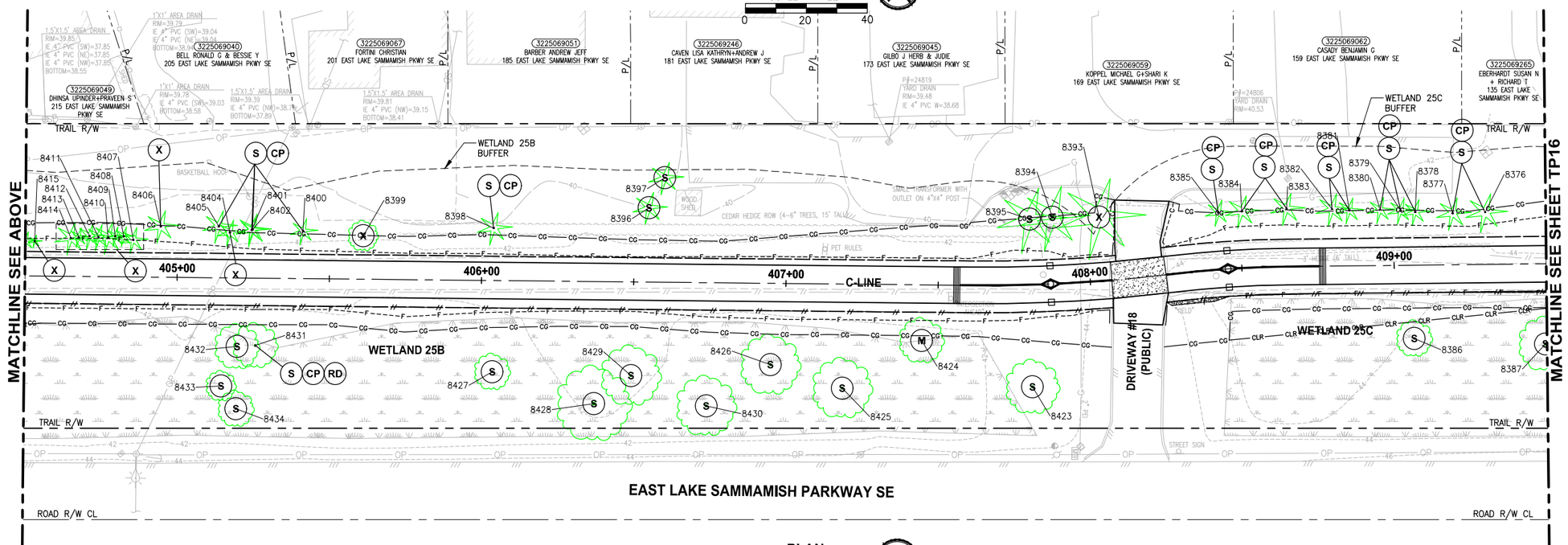

PLAN
SCALE IN FEET
0 20 40

TREE REMOVAL AND PRESERVATION NOTES:

- (S) SAVE
- (X) REMOVE
- (M) MONITOR
- (RP) ROOT PRUNE
- (CP) CLEARANCE PRUNE
- (RD) REMOVE DEAD STEM
- (H) REMOVE ALL BRANCHES AND LEAVE 18' TALL TRUNK AS HABITAT SNAG

LEGEND:

—CG—CG— CLEARING AND GRUBBING

8000 8000 SIGNIFICANT TREE EVALUATED BY ARBORIST

GENERAL NOTES:

1. TREES WITHIN 40 FEET OF PROPOSED TRAIL CENTERLINE HAVE BEEN ASSESSED BY AN ARBORIST. ACTIVITIES BY THE CONTRACTOR OR KING COUNTY HAVE BEEN IDENTIFIED IN THE "TREE REMOVAL AND PRESERVATION NOTES" ABOVE.
2. ONLY SIGNIFICANT TREES ARE SHOWN ON THESE PLANS. TREES ARE DEPICTED AS A SYMBOL NOT THE ACTUAL TREE SIZE.

CITY OF SAMMAMISH APPROVAL	
City Engineer	Date
Community Development	Date

90 % REVIEW SUBMITTAL
NOT FOR CONSTRUCTION

REVISIONS	DATE	BY

DESIGNED C. SHARMA
DRAWN C. SHARMA
CHECKED J. JUN
APPROVED J. BAILEY

ONE INCH AT FULL SCALE. IF NOT, SCALE ACCORDINGLY
FILE NAME BL1521075P19T03TP-03
JOB No. 554-1521-075 P19 T03
DATE FEBRUARY 2019

PRELIMINARY

Parametrix
ENGINEERING . PLANNING . ENVIRONMENTAL SCIENCES
719 2ND AVENUE, SUITE 200 | SEATTLE, WA 98104
P 206.394.3700
WWW.PARAMETRIX.COM

PROJECT NAME
EAST LAKE SAMMAMISH
MASTER PLAN TRAIL
SOUTH SAMMAMISH SEGMENT B
SAMMAMISH, WA

REVISED TREE PRESERVATION PLAN

SHEET NO. 15 OF 28
TP15

PATH: U:\PSO\Projects\Clients\1521-KingCo\554-1521-075-ELST\99Svcs\CADD\Phase 19\T03 Civil\Dwg\ PLOTTED BY: purgabut DATE: Wednesday, February 27, 2019 11:25:55 PM
LAYOUT: TP15

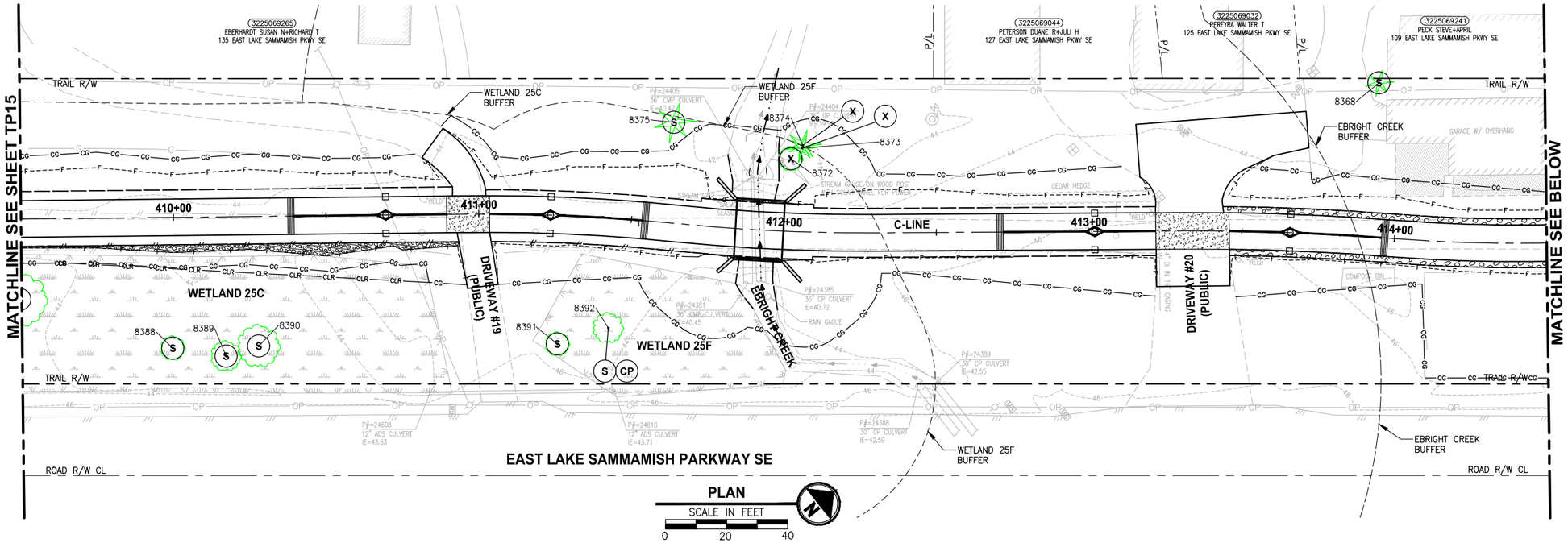

PLAN
SCALE IN FEET
0 20 40

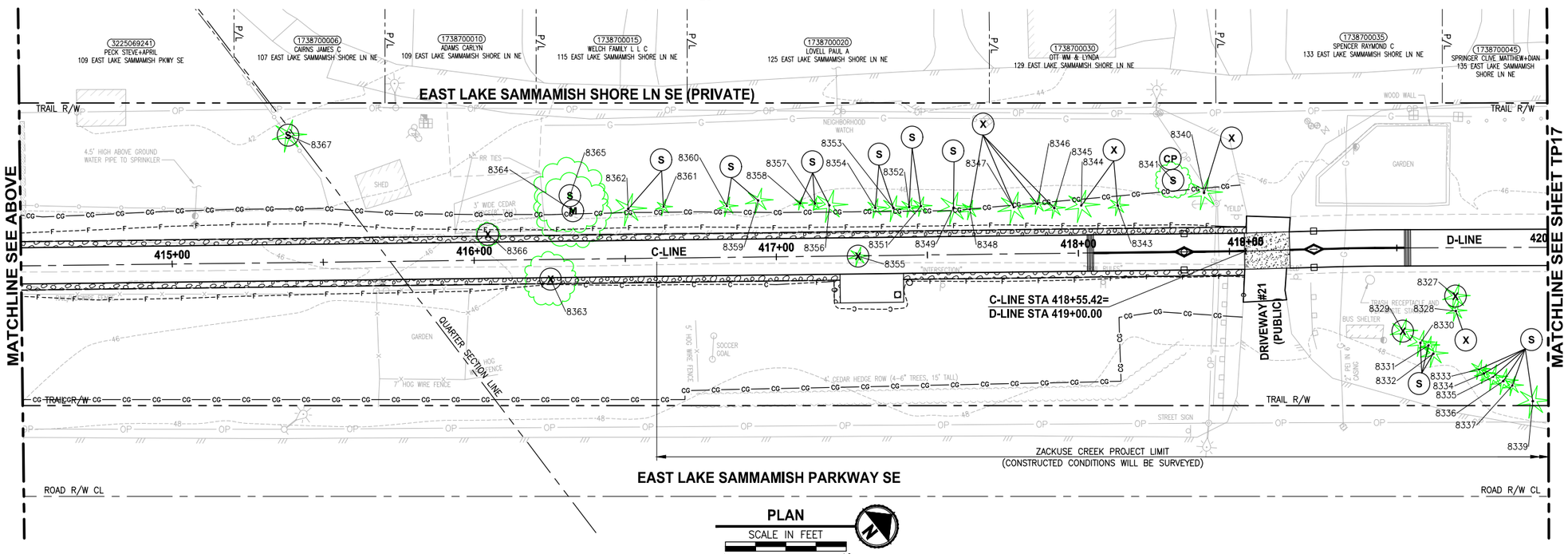

PLAN
SCALE IN FEET
0 20 40

TREE REMOVAL AND PRESERVATION NOTES:

- (S) SAVE
- (X) REMOVE
- (M) MONITOR
- (RP) ROOT PRUNE
- (CP) CLEARANCE PRUNE
- (RD) REMOVE DEAD STEM
- (H) REMOVE ALL BRANCHES AND LEAVE 18' TALL TRUNK AS HABITAT SNAG

LEGEND:

—CG—CG— CLEARING AND GRUBBING

8000 8000 SIGNIFICANT TREE EVALUATED BY ARBORIST

GENERAL NOTES:

1. TREES WITHIN 40 FEET OF PROPOSED TRAIL CENTERLINE HAVE BEEN ASSESSED BY AN ARBORIST. ACTIVITIES BY THE CONTRACTOR OR KING COUNTY HAVE BEEN IDENTIFIED IN THE "TREE REMOVAL AND PRESERVATION NOTES" ABOVE.
2. ONLY SIGNIFICANT TREES ARE SHOWN ON THESE PLANS. TREES ARE DEPICTED AS A SYMBOL NOT THE ACTUAL TREE SIZE.

CITY OF SAMMAMISH APPROVAL	
City Engineer	Date
Community Development	Date

90 % REVIEW SUBMITTAL
NOT FOR CONSTRUCTION

PRELIMINARY

REVISIONS	DATE	BY

DESIGNED C. SHARMA
DRAWN C. SHARMA
CHECKED J. JUN
APPROVED J. BAILEY

ONE INCH AT FULL SCALE. IF NOT, SCALE ACCORDINGLY
FILE NAME BL1521075P19T03TP-03
JOB No. 554-1521-075 P19 T03
DATE FEBRUARY 2019

Parametrix
ENGINEERING . PLANNING . ENVIRONMENTAL SCIENCES
719 2ND AVENUE, SUITE 200 | SEATTLE, WA 98104
P 206.394.3700
WWW.PARAMETRIX.COM

PROJECT NAME
EAST LAKE SAMMAMISH
MASTER PLAN TRAIL
SOUTH SAMMAMISH SEGMENT B
SAMMAMISH, WA

REVISED TREE PRESERVATION PLAN

SHEET NO. 16 OF 28
TP16

PATH: U:\PSO\Projects\Clients\1521-KingCo\554-1521-075-ELST\995xca\CADD\Phase 19\T03 Civil\Dwg\ PLOTTED BY: purgabut DATE: Wednesday, February 27, 2019 11:26:15 PM LAYOUT: TP16

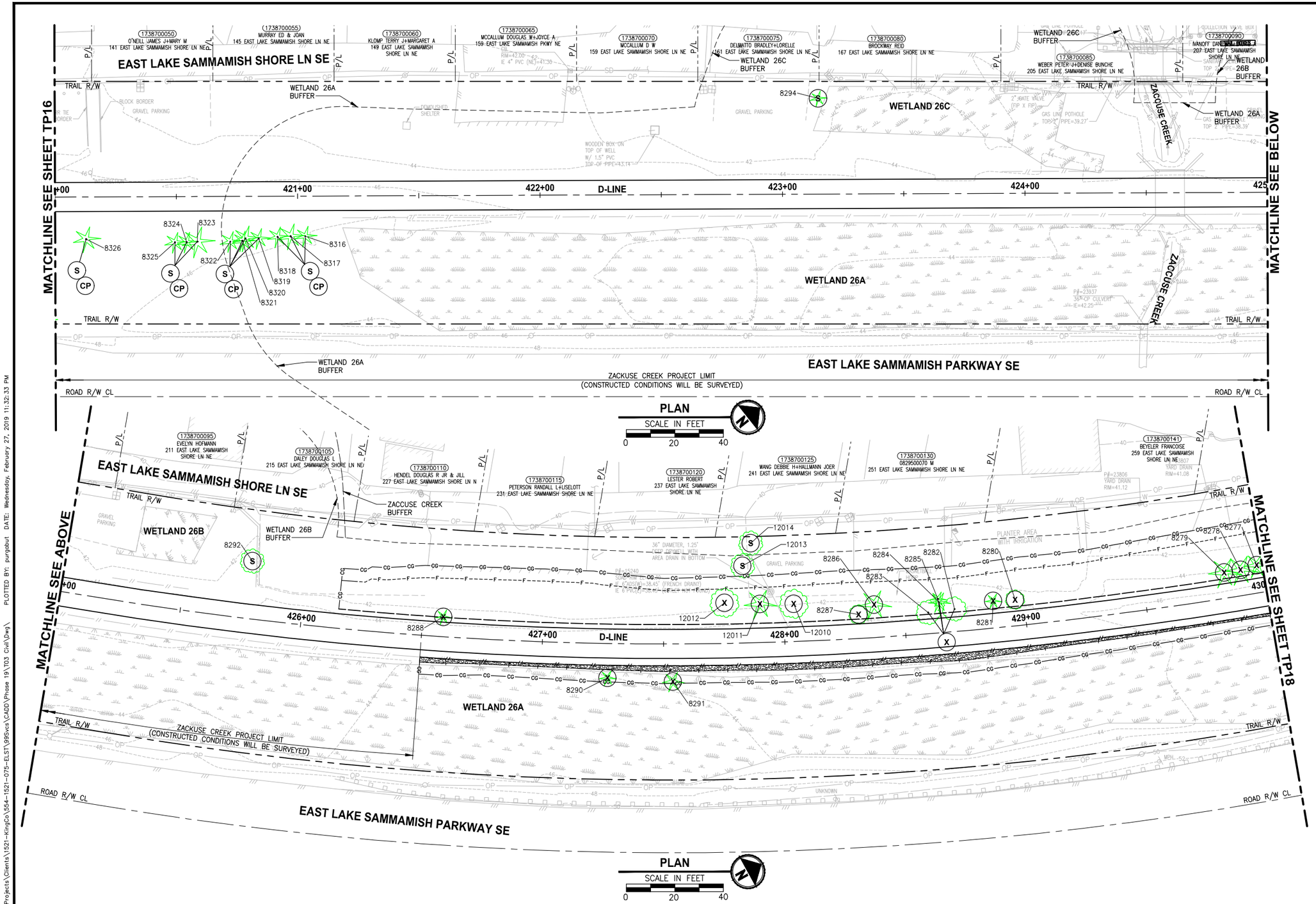

TREE REMOVAL AND PRESERVATION NOTES:

- (S) SAVE
- (X) REMOVE
- (M) MONITOR
- (RP) ROOT PRUNE
- (CP) CLEARANCE PRUNE
- (RD) REMOVE DEAD STEM
- (H) REMOVE ALL BRANCHES AND LEAVE 18' TALL TRUNK AS HABITAT SNAG

LEGEND:

—CG—CG— CLEARING AND GRUBBING

8000 8000 SIGNIFICANT TREE EVALUATED BY ARBORIST

GENERAL NOTES:

1. TREES WITHIN 40 FEET OF PROPOSED TRAIL CENTERLINE HAVE BEEN ASSESSED BY AN ARBORIST. ACTIVITIES BY THE CONTRACTOR OR KING COUNTY HAVE BEEN IDENTIFIED IN THE "TREE REMOVAL AND PRESERVATION NOTES" ABOVE.
2. ONLY SIGNIFICANT TREES ARE SHOWN ON THESE PLANS. TREES ARE DEPICTED AS A SYMBOL NOT THE ACTUAL TREE SIZE.

CITY OF SAMMAMISH APPROVAL	
City Engineer	Date
Community Development	Date

90 % REVIEW SUBMITTAL
NOT FOR CONSTRUCTION

REVISIONS	DATE	BY

DESIGNED C. SHARMA
DRAWN C. SHARMA
CHECKED J. JUN
APPROVED J. BAILEY

ONE INCH AT FULL SCALE. IF NOT, SCALE ACCORDINGLY
FILE NAME BL15210 75P19T03TP-04
JOB No. 554-1521-075 P19 T03
DATE FEBRUARY 2019

PRELIMINARY

Parametrix
ENGINEERING . PLANNING . ENVIRONMENTAL SCIENCES
719 2ND AVENUE, SUITE 200 | SEATTLE, WA 98104
P 206.394.3700
WWW.PARAMETRIX.COM

PROJECT NAME
EAST LAKE SAMMAMISH
MASTER PLAN TRAIL
SOUTH SAMMAMISH SEGMENT B
SAMMAMISH, WA

REVISED TREE PRESERVATION PLAN

SHEET NO. 17 OF 28
TP17

PATH: U:\PSO\Projects\Clients\1521-KingCo\554-1521-075-ELST\99Svcs\CADD\Phase 19\T03 Civil\Dwg\
PLOTTED BY: purgabut DATE: Wednesday, February 27, 2019 11:32:33 PM
LAYOUT: TP17

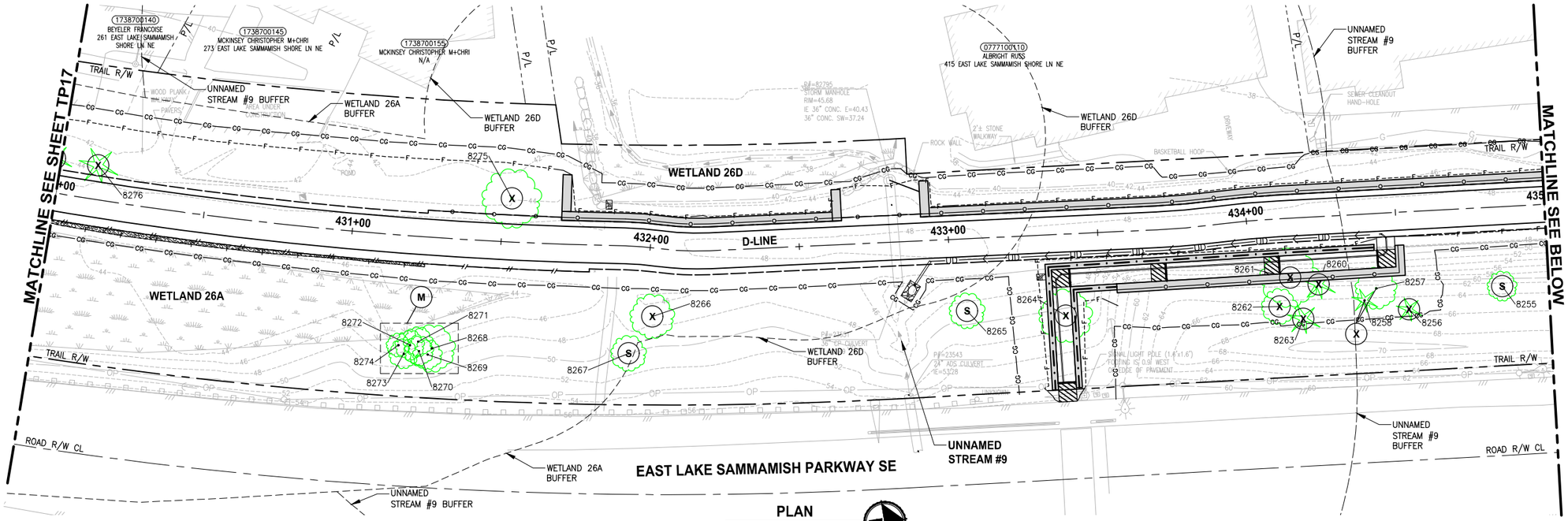

PLAN
SCALE IN FEET
0 20 40

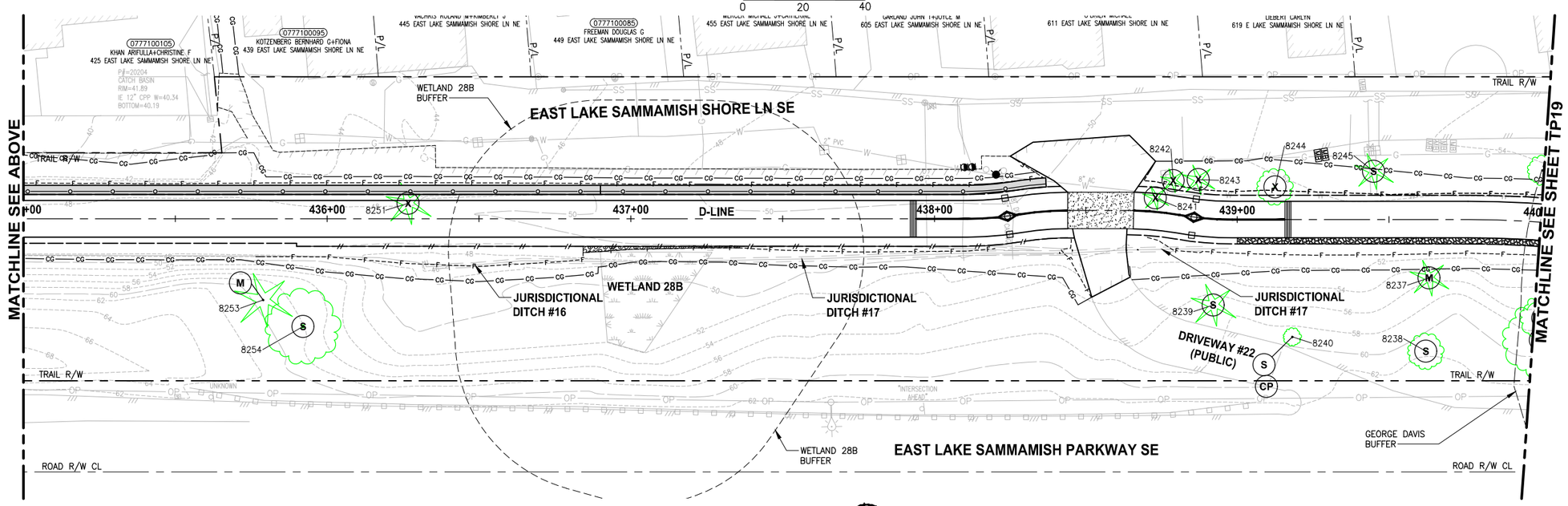

PLAN
SCALE IN FEET
0 20 40

TREE REMOVAL AND PRESERVATION NOTES:

- (S) SAVE
- (X) REMOVE
- (M) MONITOR
- (RP) ROOT PRUNE
- (CP) CLEARANCE PRUNE
- (RD) REMOVE DEAD STEM
- (H) REMOVE ALL BRANCHES AND LEAVE 18' TALL TRUNK AS HABITAT SNAG

LEGEND:

—CG—CG— CLEARING AND GRUBBING

8000 8000 SIGNIFICANT TREE EVALUATED BY ARBORIST

GENERAL NOTES:

1. TREES WITHIN 40 FEET OF PROPOSED TRAIL CENTERLINE HAVE BEEN ASSESSED BY AN ARBORIST. ACTIVITIES BY THE CONTRACTOR OR KING COUNTY HAVE BEEN IDENTIFIED IN THE "TREE REMOVAL AND PRESERVATION NOTES" ABOVE.
2. ONLY SIGNIFICANT TREES ARE SHOWN ON THESE PLANS. TREES ARE DEPICTED AS A SYMBOL NOT THE ACTUAL TREE SIZE.

CITY OF SAMMAMISH APPROVAL	
City Engineer	Date
Community Development	Date

90 % REVIEW SUBMITTAL
NOT FOR CONSTRUCTION

	REVISIONS	DATE	BY

DESIGNED C. SHARMA
DRAWN C. SHARMA
CHECKED J. JUN
APPROVED J. BAILEY

ONE INCH AT FULL SCALE. IF NOT, SCALE ACCORDINGLY
FILE NAME BL1521075P19T03TP-04
JOB No. 554-1521-075 P19 T03
DATE FEBRUARY 2019

PRELIMINARY

Parametrix
ENGINEERING . PLANNING . ENVIRONMENTAL SCIENCES
719 2ND AVENUE, SUITE 200 | SEATTLE, WA 98104
P 206.394.3700
WWW.PARAMETRIX.COM

PROJECT NAME
EAST LAKE SAMMAMISH
MASTER PLAN TRAIL
SOUTH SAMMAMISH SEGMENT B
SAMMAMISH, WA

REVISED TREE PRESERVATION PLAN

SHEET NO. 18 OF 28
TP18

PATH: U:\PSO\Projects\Clients\1521-KingCo\554-1521-075-ELST\99Svcs\CADD\Phase 19\T03 Civil\Dwg\
PLOTTED BY: purgabut DATE: Wednesday, February 27, 2019 11:32:53 PM
LAYOUT: TP18

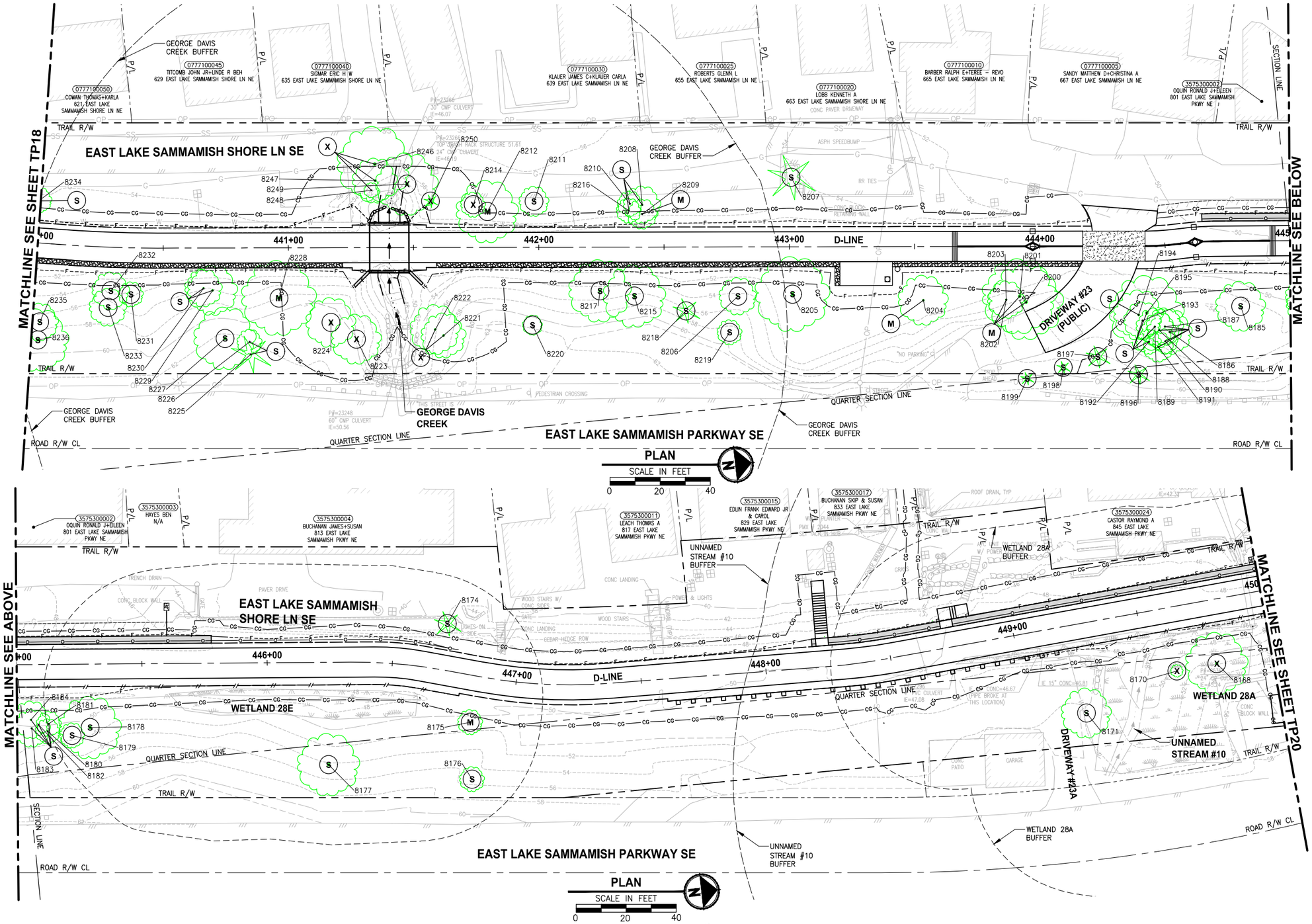

TREE REMOVAL AND PRESERVATION NOTES:

- (S) SAVE
- (X) REMOVE
- (M) MONITOR
- (RP) ROOT PRUNE
- (CP) CLEARANCE PRUNE
- (RD) REMOVE DEAD STEM
- (H) REMOVE ALL BRANCHES AND LEAVE 18' TALL TRUNK AS HABITAT SNAG

LEGEND:

—CG—CG— CLEARING AND GRUBBING

8000 8000 SIGNIFICANT TREE EVALUATED BY ARBORIST

GENERAL NOTES:

1. TREES WITHIN 40 FEET OF PROPOSED TRAIL CENTERLINE HAVE BEEN ASSESSED BY AN ARBORIST. ACTIVITIES BY THE CONTRACTOR OR KING COUNTY HAVE BEEN IDENTIFIED IN THE "TREE REMOVAL AND PRESERVATION NOTES" ABOVE.
2. ONLY SIGNIFICANT TREES ARE SHOWN ON THESE PLANS. TREES ARE DEPICTED AS A SYMBOL NOT THE ACTUAL TREE SIZE.

CITY OF SAMMAMISH APPROVAL	
City Engineer	Date
Community Development	Date

90 % REVIEW SUBMITTAL
NOT FOR CONSTRUCTION

REVISIONS	DATE	BY

DESIGNED C. SHARMA
DRAWN C. SHARMA
CHECKED J. JUN
APPROVED J. BAILEY

ONE INCH AT FULL SCALE. IF NOT, SCALE ACCORDINGLY
FILE NAME BL15210 75P19T03TP-04
JOB No. 554-1521-075 P19 T03
DATE FEBRUARY 2019

PRELIMINARY

Parametrix
ENGINEERING . PLANNING . ENVIRONMENTAL SCIENCES
719 2ND AVENUE, SUITE 200 | SEATTLE, WA 98104
P 206.394.3700
WWW.PARAMETRIX.COM

PROJECT NAME
EAST LAKE SAMMAMISH MASTER PLAN TRAIL SOUTH SAMMAMISH SEGMENT B
SAMMAMISH, WA

REVISED TREE PRESERVATION PLAN

SHEET NO. 19 OF 28
TP19

PATH: U:\PSO\Projects\Clients\1521-KingCo\554-1521-075-ELST\99Svcs\CADD\Phase 19\T03 Civil\Dwg\ PLOTTED BY: purgabut DATE: Wednesday, February 27, 2019 11:33:13 PM LAYOUT: TP19

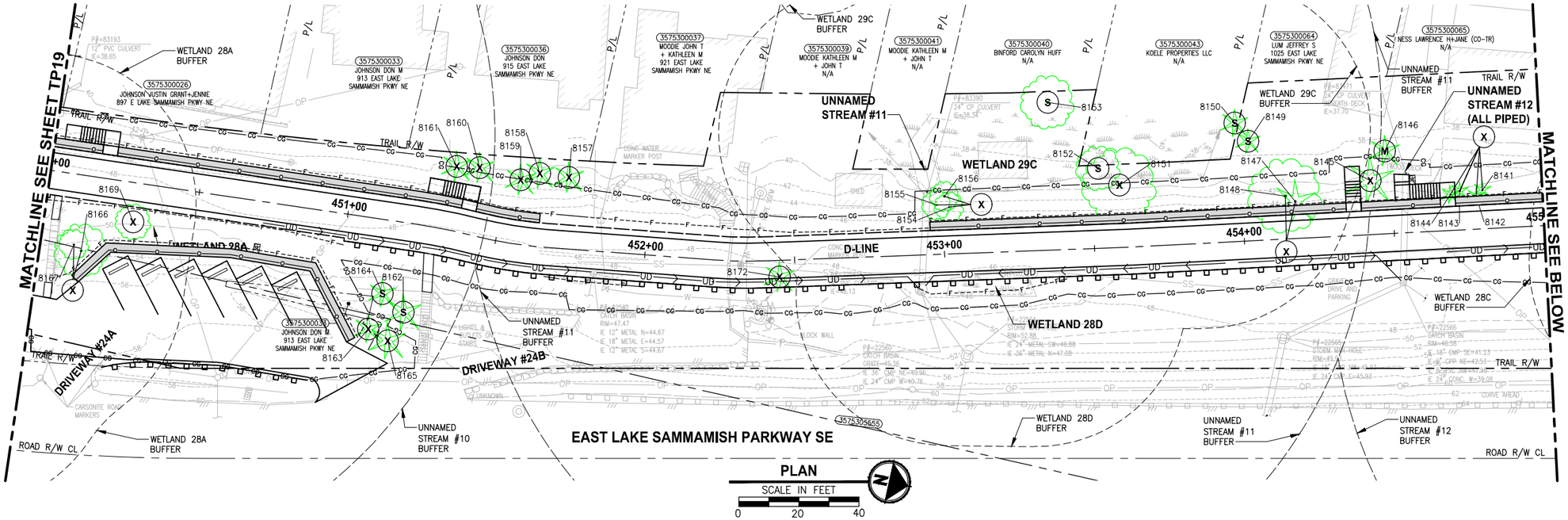

PLAN

SCALE IN FEET 0 20 40

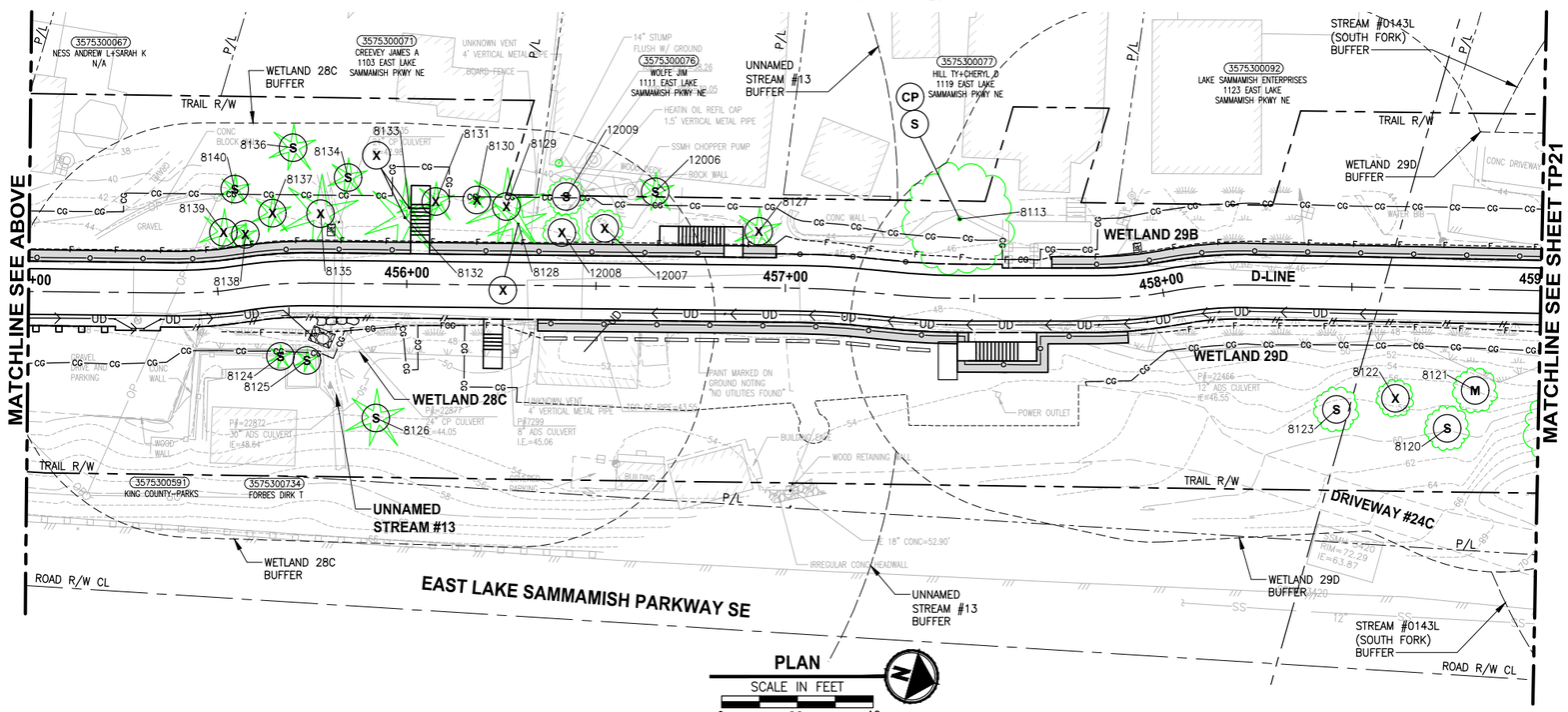

PLAN

SCALE IN FEET 0 20 40

TREE REMOVAL AND PRESERVATION NOTES:

- (S) SAVE
- (X) REMOVE
- (M) MONITOR
- (RP) ROOT PRUNE
- (CP) CLEARANCE PRUNE
- (RD) REMOVE DEAD STEM
- (H) REMOVE ALL BRANCHES AND LEAVE 18' TALL TRUNK AS HABITAT SNAG

LEGEND:

—CG—CG— CLEARING AND GRUBBING

8000 8000 SIGNIFICANT TREE EVALUATED BY ARBORIST

GENERAL NOTES:

1. TREES WITHIN 40 FEET OF PROPOSED TRAIL CENTERLINE HAVE BEEN ASSESSED BY AN ARBORIST. ACTIVITIES BY THE CONTRACTOR OR KING COUNTY HAVE BEEN IDENTIFIED IN THE "TREE REMOVAL AND PRESERVATION NOTES" ABOVE.
2. ONLY SIGNIFICANT TREES ARE SHOWN ON THESE PLANS. TREES ARE DEPICTED AS A SYMBOL NOT THE ACTUAL TREE SIZE.

CITY OF SAMMAMISH APPROVAL	
City Engineer	Date
Community Development	Date

90 % REVIEW SUBMITTAL
NOT FOR CONSTRUCTION

	REVISIONS	DATE	BY

DESIGNED C. SHARMA
DRAWN C. SHARMA
CHECKED J. JUN
APPROVED J. BAILEY

ONE INCH AT FULL SCALE. IF NOT, SCALE ACCORDINGLY
FILE NAME BL15210T75P19T03TP-04
JOB No. 554-1521-075 P19 T03
DATE FEBRUARY 2019

PRELIMINARY

Parametrix
ENGINEERING . PLANNING . ENVIRONMENTAL SCIENCES
719 2ND AVENUE, SUITE 200 | SEATTLE, WA 98104
P 206.394.3700
WWW.PARAMETRIX.COM

PROJECT NAME
EAST LAKE SAMMAMISH
MASTER PLAN TRAIL
SOUTH SAMMAMISH SEGMENT B
SAMMAMISH, WA

REVISED TREE PRESERVATION PLAN

SHEET NO. 20 OF 28
TP20

LAYOUT: TP20 PATH: U:\PSO\Projects\Clients\1521-KingCo\554-1521-075-ELST\995\cs\CADD\Phase 19\T03 Civil\Dwg\ PLOTTED BY: purgobut DATE: Wednesday, February 27, 2019 11:33:33 PM

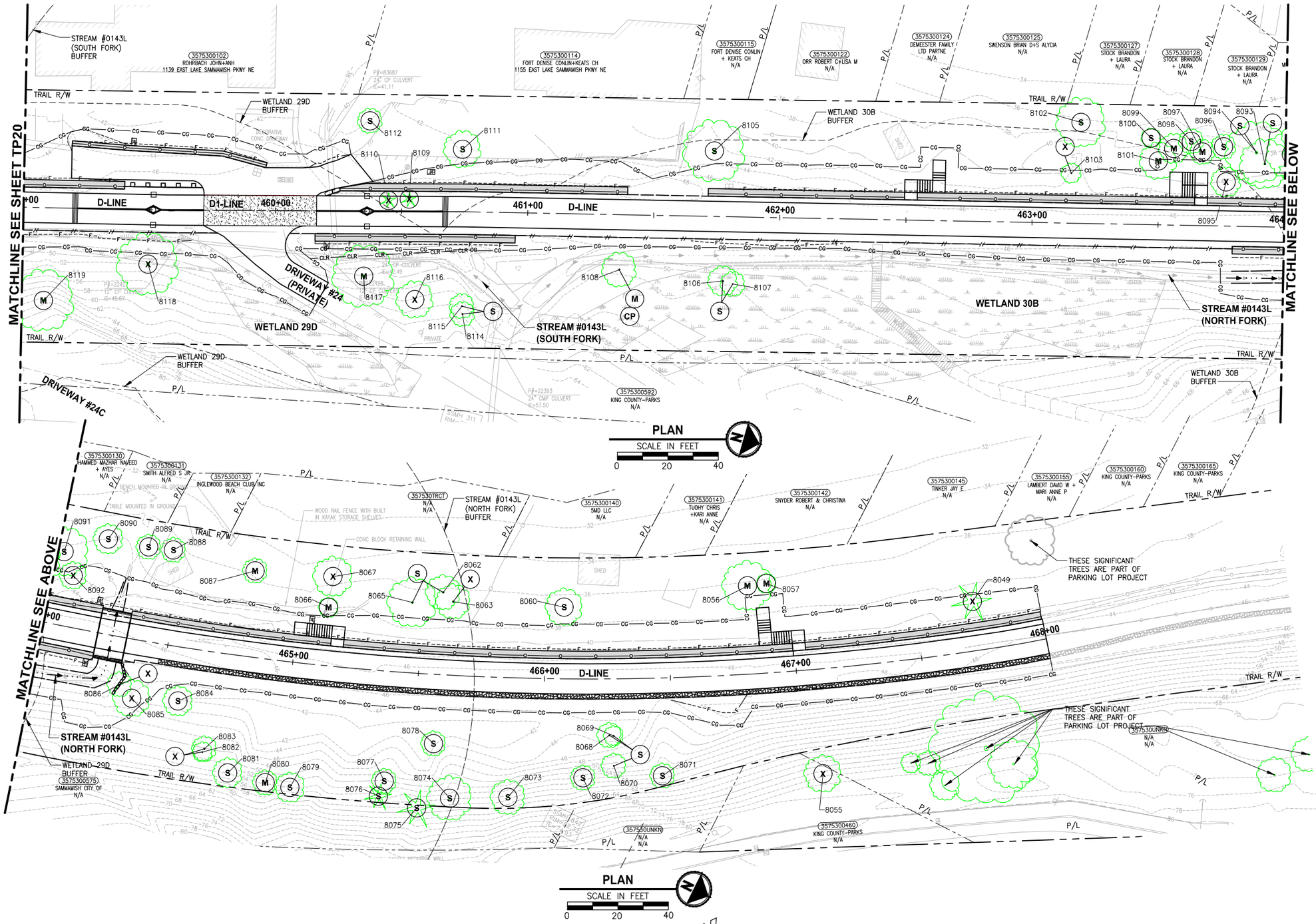

TREE REMOVAL AND PRESERVATION NOTES:

- (S) SAVE
- (X) REMOVE
- (M) MONITOR
- (RP) ROOT PRUNE
- (CP) CLEARANCE PRUNE
- (RD) REMOVE DEAD STEM
- (H) REMOVE ALL BRANCHES AND LEAVE 18' TALL TRUNK AS HABITAT SNAG

LEGEND:

—CG—CG— CLEARING AND GRUBBING

8000 8000 SIGNIFICANT TREE EVALUATED BY ARBORIST

GENERAL NOTES:

1. TREES WITHIN 40 FEET OF PROPOSED TRAIL CENTERLINE HAVE BEEN ASSESSED BY AN ARBORIST. ACTIVITIES BY THE CONTRACTOR OR KING COUNTY HAVE BEEN IDENTIFIED IN THE "TREE REMOVAL AND PRESERVATION NOTES" ABOVE.
2. ONLY SIGNIFICANT TREES ARE SHOWN ON THESE PLANS. TREES ARE DEPICTED AS A SYMBOL NOT THE ACTUAL TREE SIZE.

CITY OF SAMMAMISH APPROVAL	
City Engineer	Date
Community Development	Date

90 % REVIEW SUBMITTAL
NOT FOR CONSTRUCTION

	REVISIONS	DATE	BY

DESIGNED C. SHARMA
DRAWN C. SHARMA
CHECKED J. JUN
APPROVED J. BAILEY

ONE INCH AT FULL SCALE. IF NOT, SCALE ACCORDINGLY
FILE NAME BL1521075P19T03TP-04
JOB No. 554-1521-075 P19 T03
DATE FEBRUARY 2019

PRELIMINARY

Parametrix
ENGINEERING . PLANNING . ENVIRONMENTAL SCIENCES
719 2ND AVENUE, SUITE 200 | SEATTLE, WA 98104
P 206.394.3700
WWW.PARAMETRIX.COM

PROJECT NAME
EAST LAKE SAMMAMISH MASTER PLAN TRAIL SOUTH SAMMAMISH SEGMENT B
SAMMAMISH, WA

REVISED TREE PRESERVATION PLAN

SHEET NO. 21 OF 28
TP21

PATH: U:\PSO\Projects\Clients\1521-KingCo\554-1521-075-ELST\99Svcs\CADD\Phase 19\T03 Civil\Dwg\ PLOTTED BY: purgabut DATE: Wednesday, February 27, 2019 11:33:53 PM LAYOUT: TP21

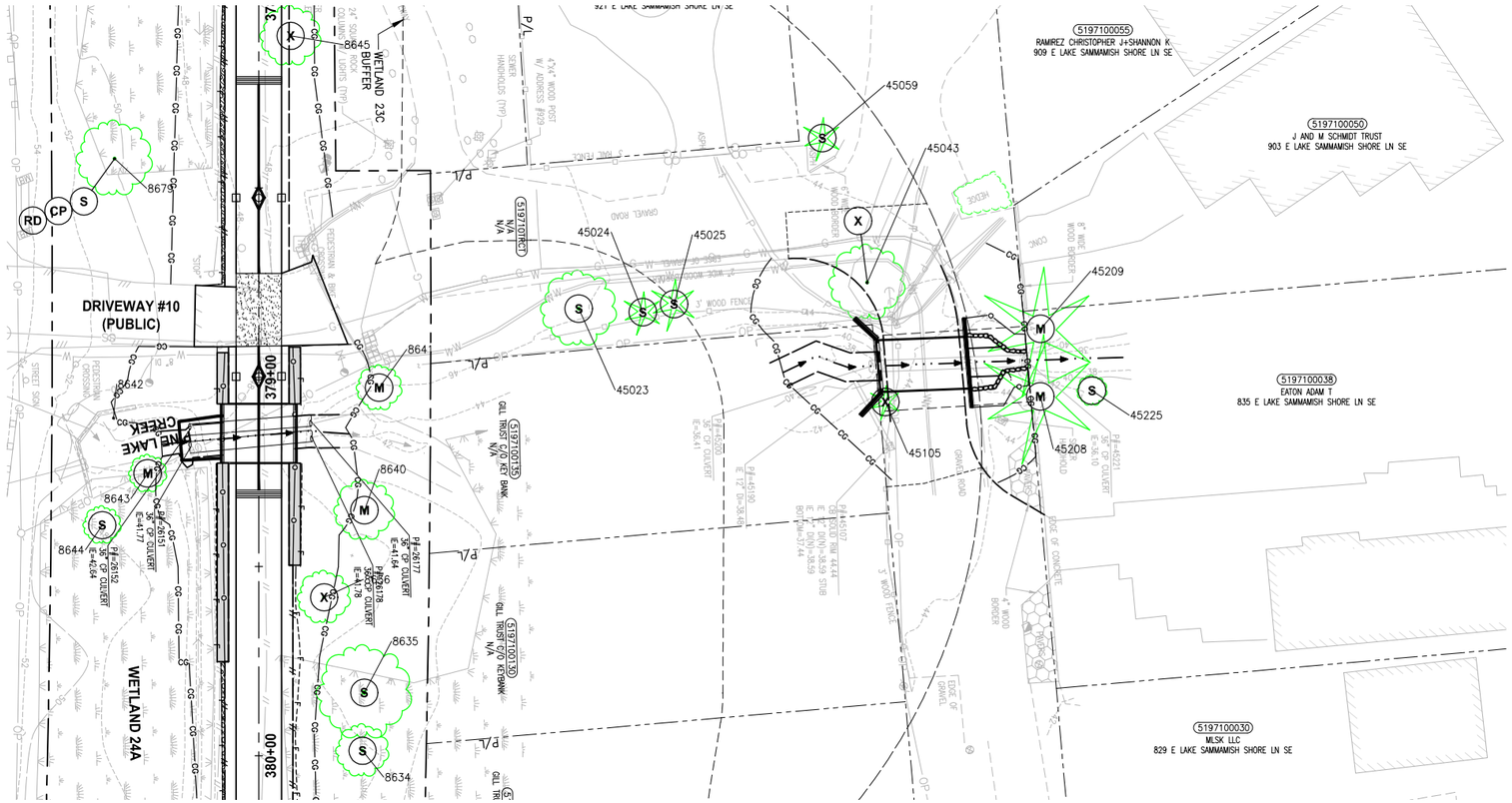

PINE LAKE CREEK DOWNSTREAM CULVERT
PLAN

SCALE IN FEET
0 20 40

TREE REMOVAL AND PRESERVATION NOTES:

- (S) SAVE
- (X) REMOVE
- (M) MONITOR
- (RP) ROOT PRUNE
- (CP) CLEARANCE PRUNE
- (RD) REMOVE DEAD STEM
- (H) REMOVE ALL BRANCHES AND LEAVE 18' TALL TRUNK AS HABITAT SNAG

LEGEND:

—CG—CG— CLEARING AND GRUBBING

8000 8000 SIGNIFICANT TREE EVALUATED BY ARBORIST

GENERAL NOTES:

1. TREES WITHIN 40 FEET OF PROPOSED TRAIL CENTERLINE HAVE BEEN ASSESSED BY AN ARBORIST. ACTIVITIES BY THE CONTRACTOR OR KING COUNTY HAVE BEEN IDENTIFIED IN THE "TREE REMOVAL AND PRESERVATION NOTES" ABOVE.
2. ONLY SIGNIFICANT TREES ARE SHOWN ON THESE PLANS. TREES ARE DEPICTED AS A SYMBOL NOT THE ACTUAL TREE SIZE.

CITY OF SAMMAMISH APPROVAL	
City Engineer	Date
Community Development	Date

90 % REVIEW SUBMITTAL
NOT FOR CONSTRUCTION

REVISIONS	DATE	BY

DESIGNED C. SHARMA
DRAWN C. SHARMA
CHECKED J. JUN
APPROVED J. BAILEY

ONE INCH AT FULL SCALE. IF NOT, SCALE ACCORDINGLY
FILE NAME BL1521075P19T03TP-05
JOB No. 554-1521-075 P19 T03
DATE FEBRUARY 2019

PRELIMINARY

Parametrix
ENGINEERING . PLANNING . ENVIRONMENTAL SCIENCES
719 2ND AVENUE, SUITE 200 | SEATTLE, WA 98104
P 206.394.3700
WWW.PARAMETRIX.COM

PROJECT NAME
EAST LAKE SAMMAMISH
MASTER PLAN TRAIL
SOUTH SAMMAMISH SEGMENT B
SAMMAMISH, WA

REVISED TREE PRESERVATION PLAN

SHEET NO. 22 OF 28
TP22

LAYOUT: TP22 PATH: U:\PSO\Projects\Clients\1521-KingCo\554-1521-075-ELST\99Svcs\CADD\Phase 19\T03 Civil\Dwg\ PLOTTED BY: purgabut DATE: Wednesday, February 27, 2019 11:40:17 PM

TREE #	SPECIES	DBH (INCHES)	DEFECTS	COMMENTS	PRUNE	RECOMMENDATION
8000	Korean fir	19	none	full crown, good vigor, young to semi-mature, minor pruning	N	save
8001	black cottonwood	17	crooked top	close to trail, problematic	N	remove
8002	black cottonwood	22			N	save
8003	black cottonwood	19			N	save
8004	black cottonwood	26			N	save
8005	black cottonwood	21			N	save
8006	black cottonwood	29			N	save
8007	black cottonwood	41	slight lean E		N	monitor
8008	black cottonwood	31			N	save
8009	Douglas-fir	14			N	remove
8010	Douglas-fir	24	lower trunk growth		N	monitor
8011	deodar cedar	13	no defects	no concerns	N	monitor
8012	Douglas-fir	29	self-corrected lean, natural	no concerns	N	save
8013	Douglas-fir	17	no concerns	crown raised, no concerns	N	monitor
8014	Douglas-fir	32	butt swell	old broken top, forked, possible schwinitzii infection	N	monitor
8015	Douglas-fir	39			N	save
8016	Douglas-fir	25		compacted soils, impacted by driveway construction	N	save
8017	western red cedar	27	minor dieback in upper crown	drought stressed	Y	save
8018	white fir	9	none	no concerns	N	remove
8020	red alder	15	leans west		Y	monitor
8021	Oregon ash	19	slight lean W		N	save
8022	big leaf maple	13			N	save
8023	big leaf maple	28			N	save
8024	Oregon ash	13	leans SW		N	save
8025	black cottonwood	21	poor trunk taper	close to trail, problematic	N	remove
8026	black cottonwood	19	trunk forks at 8'		N	monitor
8027	black cottonwood	15	leans W		N	remove
8028	black cottonwood	18		problematic in future	N	remove
8029	big leaf maple	2"-12" (18 stems)		small branch failure likely, large failure unlikely	Y	save
8030	sitka spruce	20	topped		N	remove
8031	red alder	12	slight lean W		N	save
8032	red alder	12	slight lean W		N	save
8033	red alder	23	declining, dieback		N	monitor
8034	red alder	12	slight lean W		N	save
8049	Douglas-fir	25			N	remove
8055	pacific madrone	18, 19, 17	dead		N	remove
8056	black cottonwood	15			N	monitor
8057	black cottonwood	13			N	monitor
8060	pacific madrone	10	leans w		N	save
8062	black cottonwood	26			N	save
8063	black cottonwood	27	broken top, 20% lcr	declining	N	remove
8065	black cottonwood	29	shear cracks		N	save
8066	big leaf maple	13	forks at 15'		N	monitor
8067	black cottonwood	19		recent dead	N	remove
8068	big leaf maple	15			N	save
8069	big leaf maple	12			N	save
8070	big leaf maple	17, 14, 6	dead codominant stems, forks at 2'		N	save
8071	big leaf maple	11,6,16,10	dead codominant stems		N	save
8072	big leaf maple	12, 15, 20	incipient white rot infection		N	save
8073	big leaf maple	12, 14, 22, 18	codominant stems fork at 3', some included bark		N	save
8074	big leaf maple	17, 21			N	save
8075	Douglas-fir	38			N	save
8076	Douglas-fir	12			N	save
8077	big leaf maple	13			N	save
8078	big leaf maple	16, 19	leans w	missing tag	N	save
8079	big leaf maple	11, 10	dead stems	declining, low risk	N	save
8080	Douglas-fir	11, 17	schwinitzii conks next to base, forks at 2', included bark		N	monitor
8081	big leaf maple	21	dead stems		N	save
8082	big leaf maple	13, 6	decay, severe decline		N	remove
8083	big leaf maple	12	decay, severe decline		N	remove
8084	big leaf maple	16			N	save
8085	big leaf maple	11, 15	forks at 1'		N	remove
8086	big leaf maple	12	decay cavity at 8'		N	remove
8087	black cottonwood	12	20% dieback		N	monitor
8088	big leaf maple	12			N	save
8089	big leaf maple	13, 14	forks at 1', adjacent to creek		N	save
8090	black cottonwood	15			N	save
8091	black cottonwood	17, 29	forks at 1'		N	save
8092	big leaf maple	16			N	remove
8093	black cottonwood	34	forks at 6', included bark		N	save
8094	black cottonwood	52	forks at 7', included bark		N	save
8095	big leaf maple	12			N	remove
8096	black cottonwood	23	leans w		N	save
8097	black cottonwood	20			N	monitor
8098	black cottonwood	16			N	save
8099	black cottonwood	23			N	monitor
8100	big leaf maple	12			N	save
8101	black cottonwood	35			N	monitor
8102	black cottonwood	17	leans n, dead top, declining	whole tree failure unlikely	N	save
8103	big leaf maple	12			N	remove
8105	big leaf maple	29,15	dead stems, forks at 6'		N	save
8106	big leaf maple	22	codom stem failure	adjacent to stream	N	save

TREE #	SPECIES	DBH (INCHES)	DEFECTS	COMMENTS	PRUNE	RECOMMENDATION
8107	big leaf maple	19	forks at 15', leans w	adjacent to stream	N	save
8108	big leaf maple	26	forks at 5', some kretchmaria at base, broken tops, trunk decay	adjacent to stream	Y	monitor
8109	Douglas-fir	8			N	remove
8110	Douglas-fir	11			N	remove
8111	big leaf maple	16, 15	minor dieback		N	save
8112	Oregon ash	16, 9	top broke off		N	save
8113	weeping willow	13, 16, 13, 15			Y	save
8114	bitter cherry	12			N	save
8115	big leaf maple	20	broken top, hanging from tree		N	save
8116	big leaf maple	15	extensive decay, kretzschmaria, leans w		N	remove
8117	big leaf maple	16, 13, 14	codominant stems, included bark, decay		N	monitor
8118	red alder	20, 19, 22	dead stems, declining, leans w over trail		N	remove
8119	black cottonwood	19	slight lean w		N	monitor
8120	black cottonwood	25			N	save
8121	black cottonwood	15	slight lean w		N	monitor
8122	pacific madrone	9	dead, leans w		N	remove
8123	black cottonwood	34			N	save
8124	Douglas-fir	12			N	save
8125	sitka spruce	11			N	save
8126	western red cedar	23	ivy covering lower trunk	6' from stream	N	save
8127	eastern red cedar	24	3 codominant stems, forks at 15', included bark		N	remove
8128	Douglas-fir	18			N	remove
8129	atlas cedar	29		tree will be compromised by utility relocation	N	remove
8130	eastern red cedar	12	ivy	tree will be compromised by utility relocation	N	remove
8131	western hemlock	9	small crown suppressed	new stairway will compromise	N	remove
8132	Douglas-fir	39		new stairway will compromise	N	remove
8133	western red cedar	13	ivy covering lower trunk	new stairway will compromise	N	remove
8134	corkscrew willow	27	leans nw	adjacent to stream	N	save
8135	western red cedar	28, 24	forks at 2'	adjacent to stream	N	remove
8136	western red cedar	25	ivy covering trunk		N	save
8137	western hemlock	10		tree will be compromised by utility relocation	N	remove
8138	Douglas-fir	13			N	remove
8139	Douglas-fir	15			N	remove
8140	Douglas-fir	13			N	save
8141	Leyland cypress	18	forked tunk	already pruned	N	remove
8142	Leyland cypress	16	forked trunk, leans nw		N	remove
8143	western red cedar	13			N	remove
8144	western red cedar	11			N	remove
8145	western hemlock	26			N	remove
8146	western hemlock	31	codom stems poor attachment, included bark, bleeding		N	monitor
8147	Douglas-fir	27	forked top		N	remove
8148	big leaf maple	10, 8, 18, 13	forked trunk		N	remove
8149	lodgepole pine	14			N	save
8150	western red cedar	22	slight lean n		N	save
8151	big leaf maple	35	leans e		N	remove
8152	big leaf maple	21	leans e, leaning on 8151		N	save
8153	black cottonwood	41			N	save
8154	big leaf maple	15			N	remove
8155	big leaf maple	15			N	remove
8156	big leaf maple	17			N	remove
8157	western red cedar	20		tree will be compromised by gas line relocation	N	remove
8158	western red cedar	28		tree will be compromised by gas line relocation	N	remove
8159	western red cedar	21		tree will be compromised by gas line relocation	N	remove
8160	western red cedar	22		tree will be compromised by gas line relocation	N	remove
8161	western red cedar	24		tree will be compromised by gas line relocation	N	remove
8162	atlas cedar	14			N	save
8163	eastern red cedar	23			N	remove
8164	eastern red cedar	17			N	save
8165	eastern red cedar	23	forked trunk	pruned for powerlines	N	remove
8166	red alder	16			N	remove
8167	red alder	13, 14	one trunk leans w		N	remove
8168	red alder	24	in decline	dead top, vast decline	N	remove
8169	big leaf maple	12	leans w		N	remove
8170	red alder	14	leans w, severe decay		N	remove
8171	red alder	15, 15, 10			N	save
8172	Sitka spruce	18			N	remove
8174	austrian pine	15	forked trunk		N	save
8175	red alder	15			N	monitor
8176	red alder	16			N	save
8177	big leaf maple	17, 17, 31, 8, 10, 16, 18, 22	forked trunk		N	save
8178	big leaf maple	15, 19	dead stems, declining		N	save
8179	big leaf maple	12	dead stems		N	save
8180	big leaf maple	17	dead top		N	save
8181	big leaf maple	17	codominant stem broke off		N	save
8182	big leaf maple	18	decay		N	save
8183	big leaf maple	28	forked trunk		N	save

CITY OF SAMMAMISH APPROVAL

City Engineer — Date

Community Development — Date

90 % REVIEW SUBMITTAL
NOT FOR CONSTRUCTION

REVISIONS	DATE	BY

DESIGNED C. SHARMA
DRAWN C. SHARMA
CHECKED J. JUN
APPROVED J. BAILEY

ONE INCH AT FULL SCALE. IF NOT, SCALE ACCORDINGLY

FILE NAME BL1521075P19T03TP-06
JOB No. 554-1521-075 P19 T03
DATE FEBRUARY 2019

PRELIMINARY

Parametrix
ENGINEERING . PLANNING . ENVIRONMENTAL SCIENCES
719 2ND AVENUE, SUITE 200 | SEATTLE, WA 98104
P 206.394.3700
WWW.PARAMETRIX.COM

PROJECT NAME
EAST LAKE SAMMAMISH
MASTER PLAN TRAIL
SOUTH SAMMAMISH SEGMENT B
SAMMAMISH, WA

REVISED TREE PRESERVATION PLAN

SHEET NO. 23 OF 28

TP23

PATH: U:\PSO\Projects\Clients\1521-KingCo\554-1521-075-ELST\99Svcs\CADD\Phase 19\T03 Civil\Dwg\
PLOTTED BY: purgabut DATE: Wednesday, February 27, 2019 11:40:48 PM
LAYOUT: TP23

TREE #	SPECIES	DBH (INCHES)	DEFECTS	COMMENTS	PRUNE	RECOMMENDATION
8184	big leaf maple	17, 14	forked trunk		N	save
8185	big leaf maple	32, 29, 28, 16			N	save
8186	big leaf maple	22			N	save
8187	big leaf maple	12			N	save
8188	big leaf maple	17			N	save
8189	big leaf maple	22	significant included bark		N	save
8190	big leaf maple	12	low vigor		N	save
8191	big leaf maple	17			N	save
8192	big leaf maple	13	decay, declining		N	save
8193	big leaf maple	17	leans s		N	save
8194	big leaf maple	13			N	save
8195	big leaf maple	9, 10, 11, 16, 13, 12, 15, 19, 5			N	save
8196	Leyland cypress	17			N	save
8197	Leyland cypress	16			N	save
8198	atlas cedar	16	topped		N	save
8199	austrian pine	14	topped		N	save
8200	big leaf maple	14, 16			N	monitor
8201	big leaf maple	17			N	monitor
8202	big leaf maple	10, 18, 16, 6		missing tag	N	monitor
8203	big leaf maple	6, 17, 7, 8, 12	dead codominant stems		N	monitor
8204	big leaf maple	14, 16, 6, 16, 13, 12			N	monitor
8205	big leaf maple	10, 11, 12, 16			N	save
8206	big leaf maple	9, 16, 13, 12, 11			N	save
8207	incense cedar	16			N	save
8208	big leaf maple	13, 19, 17			N	save
8209	big leaf maple	16		in maple cluster	N	monitor
8210	big leaf maple	12, 11, 13			N	save
8211	big leaf maple	16			N	save
8212	big leaf maple	16, 15			N	monitor
8214	big leaf maple	13			N	remove
8215	big leaf maple	16, 16, 17			N	save
8216	big leaf maple	13, 13, 12, 9	dead stems		N	save
8217	big leaf maple	17, 18	some dead stems, lower trunk decay		N	save
8218	Leyland cypress	8, 10			N	save
8219	big leaf maple	22, 20	dead stems, decay, Kretzhmaria	close to parkway	N	save
8220	big leaf maple	16			N	save
8221	big leaf maple	18, 19			N	remove
8222	big leaf maple	24	wound on lower trunk, decay, small dead limbs, trunk forks at 20'		N	remove
8223	big leaf maple	16, 15, 7			N	remove
8224	big leaf maple	15, 14			N	remove
8225	Douglas-fir	14	topped		N	save
8226	big leaf maple	15			N	save
8227	big leaf maple	17, 18, 13			N	save
8228	big leaf maple	16, 13, 14, 12, 11	dead stems		N	monitor
8229	big leaf maple	16			N	save
8230	big leaf maple	16, 15			N	save
8231	big leaf maple	17, 16			N	save
8232	big leaf maple	12	some trunk decay		N	save
8233	big leaf maple	10, 18, 17			N	save
8234	flowering cherry	12			N	save
8235	big leaf maple	18, 19, 18, 17			N	save
8236	big leaf maple	14, 26			N	save
8237	Douglas-fir	30			N	monitor
8238	big leaf maple	18, 6, 15, 19		tag missing	N	save
8239	noble fir	15	topped		N	save
8240	flowering cherry	14	dead stem, dieback, topped	remove dead trunk	Y	save
8241	noble fir	12	large wound on trunk		N	remove
8242	noble fir	9	dead		N	remove
8243	Leyland cypress	12			N	remove
8244	big leaf maple	16, 19	forks at 3', ivy covering trunk		N	remove
8245	Douglas-fir	23			N	save
8246	big leaf maple	35	codom stems		N	remove
8247	big leaf maple	24			N	remove
8248	big leaf maple	14	leans w	adjacent to George Davis Creek	N	remove
8249	big leaf maple	25	stem failures		N	remove
8250	Douglas-fir	15	slight Lean e		N	remove
8251	deodar cedar	17	ivy covering trunk		N	remove
8253	Douglas-fir	22			N	monitor
8254	big leaf maple	14, 5, 8, 5, 5, 6, 4, 12, 7, 7, 6, 7, 3, 6, 6			N	save
8255	big leaf maple	8, 10, 14	ivy covering trunk		N	save
8256	Douglas-fir	12			N	remove
8257	big leaf maple	18, 16	forks at 3'		N	remove
8258	Douglas-fir	10			N	remove
8260	Douglas-fir	10			N	remove
8261	big leaf maple	17, 16	decay in trunk, codom stems		N	remove
8262	big leaf maple	13			N	remove
8263	Douglas-fir	17			N	remove
8264	big leaf maple	27, 13	cavity in lower trunk		N	remove
8265	big leaf maple	19, 18			N	save
8266	big leaf maple	29	large amount of trunk decay, kretzchmaria (white rot)		N	remove
8267	big leaf maple	30, 16	slight lean W, dead stems, small foliage (not normal)		N	save

TREE #	SPECIES	DBH (INCHES)	DEFECTS	COMMENTS	PRUNE	RECOMMENDATION
8268	big leaf maple	23			N	monitor
8269	big leaf maple	33	kretzchmaria (white rot)		N	monitor
8270	big leaf maple	18			N	monitor
8271	big leaf maple	19			N	monitor
8272	big leaf maple	20	broken top		N	monitor
8273	big leaf maple	18, 12	kretzchmaria, slight lean S		N	monitor
8274	big leaf maple	14			N	monitor
8275	Oregon ash	18, 28, 14	codominant stems		N	remove
8276	Douglas-fir	20			N	remove
8277	Douglas-fir	12	some concerning foliage loss		N	remove
8278	Douglas-fir	15	some concerning foliage loss		N	remove
8279	Douglas-fir	17			N	remove
8280	paper birch	15	severe dieback, 20% lcr	90% dead	N	remove
8281	Leyland cypress	9			N	remove
8282	paper birch	13	severe dieback, 20% lcr	90% dead	N	remove
8283	paper birch	11	severe dieback, 20% lcr	90% dead	N	remove
8284	western red cedar	16		connected at base to 8285	N	remove
8285	western red cedar	9		connected at base to 8284	N	remove
8286	deodar cedar	21	forked trunk		N	remove
8287	paper birch	12	severe dieback, 30% lcr		N	remove
8288	sitka spruce	9			N	remove
8290	Douglas-fir	9			N	remove
8291	Douglas-fir	10			N	remove
8292	apple	12	sapsucker damage		N	save
8294	western red cedar	10			N	save
8316	Leyland cypress	18			Y	save
8317	Leyland cypress	18			Y	save
8318	Leyland cypress	14			Y	save
8319	Leyland cypress	11			Y	save
8320	Leyland cypress	15			Y	save
8321	Leyland cypress	14			Y	save
8322	Leyland cypress	10	codominant stem broke off		Y	save
8323	Leyland cypress	15			Y	save
8324	Leyland cypress	14			Y	save
8325	Leyland cypress	5, 6, 8, 9	main trunk broke off		Y	save
8326	Leyland cypress	14			Y	save
8327	Leyland cypress	12		impacts, in decline	N	remove
8328	Leyland cypress		dead		N	remove
8329	Leyland cypress	13		dead top, 60% dead, declining	N	remove
8330	Leyland cypress	11			N	save
8331	Leyland cypress	8			N	save
8332	Leyland cypress	12			N	save
8333	Leyland cypress	9			N	save
8334	Leyland cypress	9			N	save
8335	Leyland cypress	13			N	save
8336	Leyland cypress	13			N	save
8337	Leyland cypress	8			N	save
8339	Leyland cypress	7, 8			N	save
8340	Sitka spruce	13	under powerlines, topped		N	remove
8341	Grey poplar	11, 15	included bark		Y	save
8343	western red cedar	8			N	remove
8344	deodar cedar	14			N	remove
8345	western red cedar	11	dead top	drought likely causing wrc decline	N	remove
8346	western red cedar	8	dieback, dead top		N	remove
8347	deodar cedar	17			N	remove
8348	western red cedar	9	dead top		N	remove
8349	deodar cedar	10			N	save
8351	western red cedar	11	dead top		N	save
8352	western red cedar	8			N	save
8353	deodar cedar	17			N	save
8354	western red cedar	8			N	save
8355	western red cedar	12			N	remove
8356	deodar cedar	18			N	save
8357	western red cedar	8			N	save
8358	western red cedar	8			N	save
8359	Douglas-fir	20			N	save

CITY OF SAMMAMISH APPROVAL

City Engineer — Date

Community Development — Date

90 % REVIEW SUBMITTAL
NOT FOR CONSTRUCTION

REVISIONS	DATE	BY

DESIGNED C. SHARMA
DRAWN C. SHARMA
CHECKED J. JUN
APPROVED J. BAILEY

ONE INCH AT FULL SCALE. IF NOT, SCALE ACCORDINGLY
FILE NAME BL1521075P19T03TP-06
JOB No. 554-1521-075 P19 T03
DATE FEBRUARY 2019

PRELIMINARY

Parametrix
ENGINEERING . PLANNING . ENVIRONMENTAL SCIENCES
719 2ND AVENUE, SUITE 200 | SEATTLE, WA 98104
P 206.394.3700
WWW.PARAMETRIX.COM

PROJECT NAME
EAST LAKE SAMMAMISH
MASTER PLAN TRAIL
SOUTH SAMMAMISH SEGMENT B
SAMMAMISH, WA

REVISED TREE PRESERVATION PLAN

SHEET NO. 24 OF 28
TP24

LAYOUT: TP24 PATH: U:\PSO\Projects\Clients\1521-KingCo\554-1521-075-ELST\999\vca\CADD\Phase 19\T03 Civil\Dwg\ PLOTTED BY: purgabut DATE: Wednesday, February 27, 2019 11:40:56 PM

TREE #	SPECIES	DBH (INCHES)	DEFECTS	COMMENTS	PRUNE	RECOMMENDATION
8360	deodar cedar	9			N	save
8361	deodar cedar	16			N	save
8362	western red cedar	8			N	save
8363	black cottonwood	17, 22			N	remove
8364	black cottonwood	37			N	monitor
8365	black cottonwood	55			N	save
8366	black cottonwood	17			N	remove
8367	western red cedar	33	under powerlines, topped		N	save
8368	incense cedar	19	under powerlines, topped		N	save
8372	big leaf maple	18, 17	dead trunk, very low vigor		N	remove
8373	Douglas-fir	10	slight lean w	next to Ebright creek	N	remove
8374	Douglas-fir	12		next to Ebright creek	N	remove
8375	Douglas-fir	13	topped		N	save
8376	Douglas-fir	31		on C&G line	Y	save
8377	Douglas-fir	26		on C&G line	Y	save
8378	Douglas-fir	16		on C&G line	Y	save
8379	Douglas-fir	19		on C&G line	Y	save
8380	Douglas-fir	26		on C&G line	Y	save
8381	Douglas-fir	17		on C&G line	Y	save
8382	Douglas-fir	22		on C&G line	Y	save
8383	Douglas-fir	27		on C&G line	Y	save
8384	Douglas-fir	24		on C&G line	Y	save
8385	Douglas-fir	22		on C&G line	Y	save
8386	red alder	12			N	save
8387	red alder	22	dead top, in decline		N	save
8388	big leaf maple	16, 15	dead stems, declining		N	save
8389	willow	17			N	save
8390	willow	19			N	save
8391	willow	19, 21			N	save
8392	red alder	17	severe decline	far from trail, low risk	Y	save
8393	Douglas-fir	28			N	remove
8394	Douglas-fir	30			N	save
8395	Douglas-fir	27			N	save
8396	western red cedar	19			N	save
8397	Sitka spruce	19			N	save
8398	Colorado spruce	22	broken top		Y	save
8399	cherry plum	19	fruiting body on lower trunk		N	remove
8400	Leyland cypress	16			Y	save
8401	Leyland cypress	8			Y	save
8402	Leyland cypress	9			Y	save
8404	Leyland cypress	8			N	remove
8405	Leyland cypress	9			Y	save
8406	western red cedar	26		thijn crown, drought stressed	N	remove
8407	Leyland cypress	24, 7			N	remove
8408	Leyland cypress	13			N	remove
8409	Leyland cypress	12			N	remove
8410	Leyland cypress	13, 9			N	remove
8411	Leyland cypress	14, 6			N	remove
8412	Leyland cypress	16			N	remove
8413	Leyland cypress	16, 6			N	remove
8414	Leyland cypress	19			N	remove
8415	Leyland cypress	16			N	remove
8416	Leyland cypress	18			N	remove
8417	Leyland cypress	13			N	remove
8418	Leyland cypress	15			N	remove
8419	Leyland cypress	19			N	remove
8420	Leyland cypress	22			N	remove
8421	Leyland cypress	26	trunk forks at 5'		Y	save
8422	Leyland cypress	13			N	save
8423	Oregon ash	29	stem failures		N	save
8424	Oregon ash	13			N	monitor
8425	Oregon ash	9, 6, 6, 8, 6, 7, 13, 16			N	save
8426	Oregon ash	16, 18, 11, 15			N	save
8427	Oregon ash	17			N	save
8428	Oregon ash	24, 13, 15			N	save
8429	Oregon ash	17, 16, 15			N	save
8430	Oregon ash	9, 19, 15, 9, 10			N	save
8431	Oregon ash	14, 6	dead stems	prune dead stems	Y	save
8432	Oregon ash	12, 12, 11, 10			N	save
8433	Oregon ash	11, 6, 11			N	save
8434	willow	15, 16, 10, 8	severe decline	far from trail	N	save
8435	Leyland cypress	21			N	save
8436	cherry plum	20	suignificant decline, dieback		N	remove
8437	eastern red cedar	9			N	remove
8438	willow	8, 8, 12			N	save
8439	willow	16, 6			N	remove
8440	willow	14, 9, 7			N	save
8441	Leyland cypress	8			N	remove
8442	western hemlock	11			N	remove
8443	western red cedar	31	forked trunk		N	remove
8444	Douglas-fir	26			N	remove
8445	Leyland cypress	9			N	save
8446	Leyland cypress	12, 4			N	remove
8447	Leyland cypress	14			N	remove
8448	Leyland cypress	13			N	remove
8449	Leyland cypress	14			N	remove
8450	Leyland cypress	16			N	save
8451	Leyland cypress	13			N	save
8452	Leyland cypress	12			N	save

TREE #	SPECIES	DBH (INCHES)	DEFECTS	COMMENTS	PRUNE	RECOMMENDATION
8453	Leyland cypress	8			N	save
8454	Leyland cypress	11			N	save
8455	Leyland cypress	10			N	save
8456	Leyland cypress	8			N	save
8457	Leyland cypress	9			N	monitor
8458	Leyland cypress	8			N	save
8459	Douglas-fir	18			N	save
8460	Ponderosa pine	15			N	save
8461	Douglas-fir	15			N	save
8462	Douglas-fir	10			N	save
8463	Douglas-fir	16			N	save
8464	Douglas-fir	22			N	save
8465	Douglas-fir	16			N	save
8466	Douglas-fir	13			N	save
8467	Douglas-fir	17			N	save
8468	Douglas-fir	29	codominant stems, included bark, some bleeding		N	save
8469	Douglas-fir	15			N	save
8470	Douglas-fir	22			N	save
8471	grand fir	8	dead top		N	remove
8472	Douglas-fir	17			Y	monitor
8473	Douglas-fir	11			Y	monitor
8474	Douglas-fir	13			N	save
8475	Douglas-fir	9			N	save
8476	Douglas-fir	13			N	save
8477	Douglas-fir	14			N	save
8478	Douglas-fir	11			N	save
8479	Douglas-fir	13	minor foliage loss		N	save
8480	Douglas-fir	10			N	save
8481	Douglas-fir	8			N	save
8482	Douglas-fir	14			N	save
8483	Douglas-fir	9			N	save
8484	Douglas-fir	15			N	save
8485	Douglas-fir	12			N	save
8486	Douglas-fir	9			N	save
8487	Douglas-fir	16			N	save
8488	Douglas-fir	17			N	save
8489	Douglas-fir	25			N	save
8490	big leaf maple	11, 3, 7, 7, 3			N	save
8491	Leyland cypress	18		leans to trail	N	remove
8492	Leyland cypress	17, 10			N	save
8493	European white birch	10		dead top	N	remove
8494	willow	23	large codominant stem failure	tree compromised by wall excavation	N	remove
8495	Douglas-fir	12	crook, spike knot	young	N	monitor
8496	Douglas-fir	11	crook	in vast decline	N	remove
8497	Douglas-fir	12	large root recently cut for driveway repairs	in vast decline	N	remove
8498	Douglas-fir	15	moderate limb tip dieback in lower crown	in vast decline	N	remove
8499	Douglas-fir	9	suppressed	in vast decline	N	remove
8500	Douglas-fir	11	no concerns	recent dead	N	remove
8501	Douglas-fir	10	no concerns	in vast decline	N	remove
8502	Leyland cypress	9	lean to trail, poor taper	close to trail, recently impacted on west side, on the C&G line	N	remove
8503	Leyland cypress	18	dominant	close to trail, recently impacted on west side, on the C&G line	N	remove
8504	Leyland cypress	14	lean to trail	close to trail, recently impacted on west side, on the C&G line	N	save
8505	Leyland cypress	12	poor taper	close to trail, recently impacted on west side, on the C&G line	N	remove
8506	Leyland cypress	10	poor taper	close to trail, recently impacted on west side, on the C&G line	N	save
8507	Leyland cypress	10	wire embedded in trunk, poor taper	close to trail, recently impacted on west side, on the C&G line	N	remove
8508	Leyland cypress	9	poor taper	close to trail, recently impacted on west side, on the C&G line	N	save
8509	Leyland cypress	14	slight lean west	close to trail, recently impacted on west side, on the C&G line	N	remove
8510	Leyland cypress	12	natural lean south	close to trail, recently impacted on west side, at end of row, on the C&G line	N	remove
8511	Leyland cypress	17	natural lean north		N	remove
8512	Leyland cypress	14	no concerns		N	save
8513	Leyland cypress	10	poor taper		N	remove
8514	Leyland cypress	14	slight lean west		N	save
8515	Leyland cypress	13	natural lean to trail		N	remove
8516	Leyland cypress	12	no concerns		N	save
8517	Leyland cypress	14	nc		N	remove
8518	Leyland cypress	16	natural lean to trail		N	save
8519	Leyland cypress	24	natural lean south	at end of row	N	remove

CITY OF SAMMAMISH APPROVAL

City Engineer — Date

Community Development — Date

90 % REVIEW SUBMITTAL
NOT FOR CONSTRUCTION

	REVISIONS	DATE	BY

DESIGNED C. SHARMA
DRAWN C. SHARMA
CHECKED J. JUN
APPROVED J. BAILEY

ONE INCH AT FULL SCALE. IF NOT, SCALE ACCORDINGLY

FILE NAME BL1521075P19T03TP-06
JOB No. 554-1521-075 P19 T03
DATE FEBRUARY 2019

PRELIMINARY

Parametrix
ENGINEERING . PLANNING . ENVIRONMENTAL SCIENCES
719 2ND AVENUE, SUITE 200 | SEATTLE, WA 98104
P 206.394.3700
WWW.PARAMETRIX.COM

PROJECT NAME
EAST LAKE SAMMAMISH
MASTER PLAN TRAIL
SOUTH SAMMAMISH SEGMENT B
SAMMAMISH, WA

REVISED TREE PRESERVATION PLAN

SHEET NO. 25 OF 28

TP25

PATH: U:\PSO\Projects\Clients\1521-KingCo\554-1521-075-ELST\999vca\CADD\Phase 19\T03 Civil\Dwg\ PLOTTED BY: purgabut DATE: Wednesday, February 27, 2019 11:41:01 PM
LAYOUT: TP25

TREE #	SPECIES	DBH (INCHES)	DEFECTS	COMMENTS	PRUNE	RECOMMENDATION
8520	Leyland cypress	20			N	remove
8521	Leyland cypress	18			N	remove
8522	Leyland cypress	10			N	remove
8523	Leyland cypress	16			N	save
8524	Leyland cypress	12			N	save
8525	Leyland cypress	11			N	remove
8526	Leyland cypress	16			N	save
8527	Leyland cypress	15			N	remove
8528	Leyland cypress	17			N	remove
8529	Leyland cypress	15			N	remove
8530	Leyland cypress	12			N	remove
8531	Leyland cypress	10			N	remove
8532	Leyland cypress	13			N	remove
8533	Leyland cypress	12			N	remove
8534	Leyland cypress	12			N	remove
8535	Leyland cypress	9			N	remove
8536	Leyland cypress	11			N	remove
8537	Leyland cypress	10			N	remove
8538	Leyland cypress	12			N	remove
8539	Leyland cypress	11			N	remove
8540	Leyland cypress	11			N	remove
8541	Leyland cypress	16			N	remove
8542	Leyland cypress	9			N	remove
8543	Douglas-fir	25			N	save
8544	Douglas-fir	36	broken top		N	save
8545	western red cedar	16	thin crown		N	save
8546	Douglas-fir	22			N	save
8547	Leyland cypress	11	topped for powerlines		N	save
8548	Leyland cypress	10	topped for powerlines		N	save
8549	Leyland cypress	12	topped for powerlines		N	save
8550	Scots pine	11	near dead, 5% lcr		N	remove
8551	Scots pine	10		older dead	N	remove
8552	Scots pine	10		recent dead	N	remove
8553	Scots pine	10			N	save
8554	Scots pine	14			N	save
8555	black cottonwood	37	codom stems, included bark		N	monitor
8556	black cottonwood	37	forked trunk, bleeding at attachment	problematic	N	remove
8557	big leaf maple	11, 10			N	save
8558	big leaf maple	14	moderate limb tip dieback on trail side	8558 to 8560 are one canopy	N	save
8559	big leaf maple	17	natural lean to trail, limb tip dieback on tril side	typical	N	save
8560	big leaf maple	18	ivy on lower trunk	typical	N	save
8561	big leaf maple	8~16	cluster of 10 stems	cluster of 6 stems	N	save
8562	big leaf maple	11, 12, 9, 16			N	save
8563	Scots pine	8			N	save
8564	atlas cedar	11	no concerns	far from trail	N	save
8565	Austrian pine	8	no concerns	far from trail	N	save
8566	silver maple	18	leans south	poor form, problematic	N	remove
8567	white spruce	16	typical	far from trail	N	save
8568	Douglas-fir	21			Y	save
8569	white spruce	13, 12	forked at 1', weak attachment	same	N	save
8570	Douglas-fir	21			N	save
8571	Scots pine	15			N	save
8572	giant sequoia	38			N	save
8573	Scots pine	18	forked top		N	save
8574	Western white pine	16			N	save
8575	giant sequoia	40			N	save
8576	lodgepole pine	9			N	save
8577	giant sequoia	41			N	save
8578	shore pine	8	suppressed, poor taper	well protected in grove	N	save
8579	laurel	12	same	same	N	save
8580	Norway spruce	15	no concerns	far from trail	N	save
8581	laurel	12	topped for power line clearance	far from trail	N	save
8582	scots pine	9	leans east, topped, under power lines	far from trail	N	save
8583	shore pine	11	no concerns	close to trail	N	remove
8584	Engelmann spruce	9	poor taper	somewhat suppressed	N	remove
8585	shore pine	14	no cocerns	no concerns	N	save
8586	scots pine	24	forks at 5', moderate included bark	close to trail	N	remove
8587	Austrian pine	20	forks at 10', good attachment	close to trail	N	remove
8588	white spruce	15, 14	forks at 2', moderate included bark	close to trail	N	remove
8589	Austrian pine	22	no concerns	close to trail	N	remove
8590	Austrian black	13			Y	save
8591	Austrian black	18			N	save
8592	western red cedar	8, 3			Y	save
8593	Austrian black pine	18			Y	save
8594	deodar cedar	16			N	save
8595	Austrian black pine	18	topped for powerlines		N	save
8596	Austrian black pine	16			N	save
8597	Austrian black pine	19	trunk forks at 20'		N	save
8598	Austrian black pine	12			N	save
8599	Austrian black pine	14			N	save
8600	Austrian black	13			N	monitor

TREE #	SPECIES	DBH (INCHES)	DEFECTS	COMMENTS	PRUNE	RECOMMENDATION
8601	black cottonwood	19			N	save
8602	black cottonwood	22			N	save
8603	scots pine	12	forked trunk, codominant stems, included bark	well protected in grouping	N	monitor
8604	Scots pine	13	no concerns	no anticipated impacts	N	save
8605	Leyland cypress	15, 6	old trunk wound	good response growth	N	save
8606	Scots pine	9	suppressed, leans north, poor form	no anticipated impacts	N	save
8607	Scots pine	16	forked trunk, crook	sound attachment	N	save
8608	Ponderosa pine	24	no concerns		Y	save
8609	Ponderosa pine	10	natural lean west, poor taper		N	save
8610	Austrian pine	13	slight lean north, forked top		N	remove
8611	paper birch	13, 12		70% dead, birch borer infestation	N	remove
8612	Ponderosa pine	16			N	save
8613	western red cedar	9, 12, 14	no concerns	grouping of 3, young specimens	N	remove
8614	black cottonwood	17			N	save
8615	flowering cherry	21	major crown dieback-west side	mature, in gradual decline	N	monitor
8616	willow	13, 11, 10, 14			N	save
8617	willow	12, 16, 16	decay, declining, ivy		N	remove
8618	willow	12	severe trunk decay, foliage dieback		N	remove
8619	willow	12	severe trunk decay		N	remove
8620	black cottonwood	18			N	save
8621	black cottonwood	12			N	save
8622	black cottonwood	23			N	save
8623	black cottonwood	23	old trunk wound	close to driveway	N	monitor
8624	red alder	14	broken top	same	N	remove
8625	red alder	13	incipient top decline	same	N	save
8626	black cottonwood	24	exposed surface roots	same	N	monitor
8627	red alder	12	leans west	far from trail	N	save
8628	scoulers willow	12	mostly dead, heavy lean over trail	75% dead, in vast decline	N	remove
8629	red alder	13	top decline	same	N	save
8630	red alder	24	mature, appears sound	has lean west, decent vigor for age	N	remove
8631	red alder	14	leans south parallel to trail	appears sound, decent vigor	N	remove
8633	pacific willow	12	heavy lean to trail, topped in past, large previous stem failure	problematic	N	remove
8634	weeping willow	26	broken, retrechment	no concerns	N	save
8635	weeping willow	35	broken tops, extensive trunk decay	mature, trunk failure likely to fall adjacent to trail	N	save
8636	black cottonwood	30	several previous branch failures, old broken top	growing in low spot-wet soils	N	remove
8637	red alder	14	topped, forked trunk		N	save
8639	red alder	13			N	save
8640	red alder	15	no concerns	no concerns	N	monitor
8641	big leaf maple	12	suppressed by large cw	far from trail, near stream	N	monitor
8643	red alder	13			N	monitor
8644	red alder	14			N	save
8645	balsam poplar	18	no concerns	close to trail	N	remove
8646	balsam poplar	20	no concerns	close to trail	N	remove
8647	balsam poplar	14, 12	14" stem has dead top, in vast decline	close to trail	N	remove
8648	Douglas-fir	16	no concerns	close to trail	N	remove
8649	Douglas-fir	17	slight lean NE	close to trail	N	remove
8650	Douglas-fir	15	no concerns	close to trail	N	remove
8651	Douglas-fir	8	suppressed	in grouping	N	remove
8652	Douglas-fir	11	somewhat suppressed	in grouping	N	remove
8653	Douglas-fir	18	small live crown 40%	no concerns	N	save
8654	Douglas-fir	24	no concerns	close to trail	N	remove
8655	Douglas-fir	22	natural lean west, bent top	unbalanced natural crown	N	save
8656	Douglas-fir	13	somewhat suppressed	don't isolate	N	save
8657	Douglas-fir	15	no concerns	close to trail	N	save
8658	Douglas-fir	25	no concerns	close to trail	N	save
8659	Douglas-fir	16	somewhat suppressed	close to trail	N	save
8660	Douglas-fir	21	no concerns	close to trail	N	save
8661	Douglas-fir	19	natural lean west	close to trail	N	save
8662	Douglas-fir	21	no concerns	close to trail	N	save
8663	Douglas-fir	26	no concerns	close to trail	N	save
8664	Douglas-fir	16	no concerns	close to trail	N	save
8665	Douglas-fir	27	no concerns	close to trail	N	save
8666	Douglas-fir	20	fork at 12', codominant tops, weak attachment	forked stem growing together above adding strength	N	monitor
8667	Douglas-fir	21	no concerns	close to trail	N	monitor
8668	Douglas-fir	21	no concerns	close to trail	N	monitor
8669	western red cedar	17	no concerns	young	N	remove
8670	western red cedar	14	no concerns	young	N	remove
8671	western red cedar	11	no concerns	young	N	remove
8672	willow	14	severe decay, leans west		N	remove
8674	willow	12	decay, unbalanced crown, leans west over trail		N	remove
8676	willow	10, 17	severe trunk decay	remove dead wood	N	remove

CITY OF SAMMAMISH APPROVAL

City Engineer — Date

Community Development — Date

90 % REVIEW SUBMITTAL
NOT FOR CONSTRUCTION

REVISIONS	DATE	BY

DESIGNED C. SHARMA
DRAWN C. SHARMA
CHECKED J. JUN
APPROVED J. BAILEY

ONE INCH AT FULL SCALE. IF NOT, SCALE ACCORDINGLY

FILE NAME BL1521075P19T03TP-06
JOB No. 554-1521-075 P19 T03
DATE FEBRUARY 2019

PRELIMINARY

Parametrix
ENGINEERING . PLANNING . ENVIRONMENTAL SCIENCES
719 2ND AVENUE, SUITE 200 | SEATTLE, WA 98104
P 206.394.3700
WWW.PARAMETRIX.COM

PROJECT NAME
EAST LAKE SAMMAMISH
MASTER PLAN TRAIL
SOUTH SAMMAMISH SEGMENT B
SAMMAMISH, WA

REVISED TREE PRESERVATION PLAN

SHEET NO. 26 OF 28

TP26

LAYOUT: TP26 PATH: U:\PSO\Projects\Clients\1521-KingCo\554-1521-075-ELST\99Svcs\CADD\Phase 19\T03 Civil\Dwg\ PLOTTED BY: purgabut DATE: Wednesday, February 27, 2019 11:41:06 PM

TREE #	SPECIES	DBH (INCHES)	DEFECTS	COMMENTS	PRUNE	RECOMMENDATION
8677	bitter cherry	14			N	save
8678	bitter cherry	12, 11	one trunk leans north		N	save
8679	willow	12, 10, 11, 10, 8, 10, 10	some decay	remove dead wood, clearance prune	Y	save
8680	western red cedar	10	no concerns	young specimen	N	remove
8681	western red cedar	13			N	remove
8682	western red cedar	15	no concerns	no anticipated impacts	N	save
8683	western red cedar	11	no concerns	no anticipated impacts	N	save
8684	western red cedar	10	no concerns	no anticipated impacts	N	save
8685	western red cedar	16	no concerns		N	save
8686	big leaf maple	14, 12, 9			N	save
8687	big leaf maple	24	forked trunk, some included bark		N	monitor
8688	big leaf maple	19			N	save
8689	big leaf maple	15, 13, 13, 13, 16			N	save
8690	big leaf maple	26	forked trunk, some included bark		N	monitor
8691	big leaf maple	14			N	save
8692	big leaf maple	14, 20, 19	dead stems, ivy stems on trunk	clearance prune	Y	save
8693	black cottonwood	15			N	save
8694	black cottonwood	21			N	save
8695	black cottonwood	19			N	save
8696	black cottonwood	15			N	save
8697	black cottonwood	13	poor stem taper	young specimen	N	save
8698	black cottonwood	15	poor stem taper	young specimen	N	save
8699	black cottonwood	32	top with poor stem taper	unbalanced crown, heavy to west, problem in future	N	monitor
8700	black cottonwood	35	old broken top, muliple upright stems	problem in future	N	save
8701	black cottonwood	40	previous branch failures, trunk appears sound	mature, problem in future	N	monitor
8702	Douglas-fir	35	no concerns	full crown	N	remove
8703	western red cedar	19			N	save
8704	western red cedar	17			N	save
8705	western red cedar	18	limb tip dieback north side		N	monitor
8706	western red cedar	19	no concerns		N	monitor
8707	western red cedar	25	no concerns		N	monitor
8708	western red cedar	22	no concerns	close to drainage ditch	N	monitor
8709	Sitka spruce	12	suppressed	in wet area	N	save
8710	Colorado blue spruce	9	suppressed, low vigor		N	save
8711	black cottonwood	40, 38, 44	all stems fork at 4', included bark, topped in past	problem in future, remove 3 leaning stems over trail	Y	save
8712	western red cedar	14	no concerns	young, minor clearance pruning	N	remove
8713	Austrian pine	8	leans west, broken top	suppressed by large cw	N	save
8714	western red cedar	13	no concerns	planted closely together	N	remove
8715	big leaf maple	16, 11, 12, 8	trunks wrapped around each other		N	save
8716	willow	16, 10	no concerns		N	save
8717	red alder	14	no concerns		N	save
8718	willow	14, 8	no concerns		N	save
8719	Douglas-fir	17	crooked top	young, full crown	N	remove
8720	Douglas-fir	12	none	young, full crown	N	remove
8721	flowering cherry	15	gummosis, small cavity	good vigor	N	remove
8722	European white birch	9			N	remove
8723	flowering cherry	12	pruned, maintained	good vigor, minor pruning	N	remove
8724	weeping birch	12	shrub form	good vigor	N	remove
8725	flowering cherry	14	ivy covering trunk		N	save
8726	black cottonwood	33	topped in past, unbalanced crown	mature	N	save
8727	Douglas-fir	28	none	full crown, exc vigor	N	save
8728	black cottonwood	16, 8	one stem has poor attachment, would fall away from trail		N	save
8729	black cottonwood	21, 13			N	save
8730	black cottonwood	16			N	save
8731	black cottonwood	14			N	save
8732	black cottonwood	15			N	save
8733	black cottonwood	13	crooked top	young, problematic	N	remove
8734	flowering cherry	12	forked top	semi-mature	N	save
8735	Douglas-fir	36	no concerning defects	full crown	N	save
8736	pacific madrone	20	heavy lean west	madrone canker, moderate crown dieback, prune deadwood	Y	save
8737	Douglas-fir	33	no concerning defects	full crown, will need minor crown raising	Y	save
8738	Douglas-fir	26	no concerning defects	full crown	N	save
8739	black cottonwood	38	mature	over-mature	N	monitor
8740	black cottonwood	24			N	save
8741	black cottonwood	21	leans w		N	save
8742	black cottonwood	31	forked top	mature	N	remove
8743	big leaf maple	13	forked top, suppressed	far from trail	N	save
8744	black cottonwood	22	far from trail	mature	N	monitor
8745	Oregon ash	13	poor form, suppressed	heavy natural lean sw	N	monitor
8746	Oregon ash	16	ncd	far from trail	N	save
8747	pacific madrone	13	diseased, moderate dieback	heavy lean northwest, will need minor crown raising	N	remove
8748	Douglas-fir	23			N	save

TREE #	SPECIES	DBH (INCHES)	DEFECTS	COMMENTS	PRUNE	RECOMMENDATION
8749	Douglas-fir	38			N	save
8750	pacific madrone	15	dieback, leans west		N	save
8751	arborvitae	8			N	save
8752	Douglas-fir	38	minor fork	full crown, will need minor crown raising	Y	save
8754	Pacific dogwood	8, 11			N	remove
8755	Japanese white pine	9	topped in past	no concerns	N	remove
8756	Japanese white pine	10	topped in past	no concerns	N	remove
8757	Douglas-fir	34	no concerning defects	far from trail, appears sound	N	save
8758	Douglas-fir	16	no concerning defects	far from trail	N	save
8759	Douglas-fir	28	no concerning defects	same	N	save
8761	Leyland cypress	13		growing closely together	N	save
8762	Leyland cypress	9		growing closely together	N	save
8763	Leyland cypress	14		growing closely together	Y	save
8764	honey locust	14, 13	forks at 2', some included bark		N	save
8765	honey locust	17			N	save
8766	big leaf maple	14, 11, 8	topped, significant decay, dieback	in vast decline	N	remove
8767	big leaf maple	22	topped at 10', significant decay, top decline	in vast decline	N	remove
8768	Douglas-fir	12	topped		N	save
8769	Douglas-fir	15	topped at 10'	multiple regerated tops	Y	save
8770	Douglas-fir	13	topped		N	save
8771	Douglas-fir	22	topped		N	save
8772	Pacific madrone	22	forked trunk at 6'	minor limb tip dieback	N	save
8775	weeping deodar cedar	13			N	save
8776	Oregon ash	6, 10			N	save
8777	golden chincapin	11	dieback		N	save
8778	Oregon ash	18	mature, moderate crown dieback	deadwood over trail	N	monitor
8779	Oregon ash	16	mature, moderate crown dieback	low vigor	N	monitor
8780	western red cedar	14			N	save
8781	western red cedar	12			N	save
8782	western red cedar	17			N	save
8783	Douglas-fir	14	natural lean	young	N	save
8784	horse chestnut	13, 11, 10	poor form		N	save
8785	lombardy poplar	21	dead, significant rot at root crown	tree is outside of ROW, outside of ownership	N	save
8786	corkscrew willow	13	leans west, moderate limb tip dieback	in wet area	N	save
8787	corkscrew willow	11	leans west, significant dieback	tree is outside of ROW, outside of ownership	N	save
8788	corkscrew willow	13	leans west, moderate dieback	lean to trail	N	save
8789	red alder	15	top decline	suspect decline, dead cambium on lower trunk	N	save
8792	big leaf maple	12			N	save
8793	bitter cherry	11			N	remove
8794	Douglas-fir	18	thin crown	in major decline	N	remove
8795	Douglas-fir	28	thin crown	in major decline	N	save
8796	Douglas-fir	31	ivy covering lower trunk		N	save
8797	Douglas-fir	24	ivy covering lower trunk		N	monitor
8798	Douglas-fir	28	ivy covering lower trunk		N	save
8799	big leaf maple	25			N	save
8800	Douglas-fir	36			N	remove
8801	Douglas-fir	34	trunk forks at 12'	good vigor	N	save
8802	Douglas-fir	34	crown raised	good vigor	N	save
8803	western red cedar	22	forked top	well protected in grouping	N	save
8804	western red cedar	12	no concerning defects	no concerns	N	save
8805	western red cedar	19	forked top, codom stems	well protected in grouping	N	save
8806	Douglas-fir	15	stunted top	suppressed	N	save
8807	western red cedar	27	thin crown		N	save
8808	grand fir	16			N	save
8809	Leyland cypress	11			N	save
8810	Leyland cypress	8			N	remove
8811	Douglas-fir	32	no concerning defects		N	monitor
8812	Douglas-fir	30	topped		N	save
8813	Douglas-fir	26	topped		N	save
8814	Douglas-fir	20	topped		N	save
8815	Douglas-fir	22		impacted by proposed parking lot	N	save
8816	pacific madrone	18, 15	moderate crown dieback	on toe of steep slope	N	save
8817	pacific madrone	15,14, 9	moderate crown dieback	on toe of steep slope, exposed surface roots	N	save
8818	Douglas-fir	30	no concerning defects	above steep slope	N	save
8819	Douglas-fir	20	minor limb tip dieback, narrow crown	far from trail	N	save
8820	Douglas-fir	28	no concerning defects	remove ivy	N	save
8821	Douglas-fir	26	no concerning defects	on toe of steep slope	N	save
8822	Douglas-fir	12	covered in ivy, lean	old broken top, remove ivy to reduce risk	N	save
8823	Douglas-fir	12	slight natural lean	remove ivy	N	save
8824	bishop pine	16	poor form, forked top	no concerns	N	monitor
8825	Douglas-fir	16			N	save

CITY OF SAMMAMISH APPROVAL	
City Engineer	Date
Community Development	Date

90 % REVIEW SUBMITTAL
NOT FOR CONSTRUCTION

REVISIONS	DATE	BY

DESIGNED C. SHARMA
DRAWN C. SHARMA
CHECKED J. JUN
APPROVED J. BAILEY

ONE INCH AT FULL SCALE. IF NOT, SCALE ACCORDINGLY
FILE NAME BL1521075P19T03TP-06
JOB No. 554-1521-075 P19 T03
DATE FEBRUARY 2019

PRELIMINARY

Parametrix
ENGINEERING . PLANNING . ENVIRONMENTAL SCIENCES
719 2ND AVENUE, SUITE 200 | SEATTLE, WA 98104
P 206.394.3700
WWW.PARAMETRIX.COM

PROJECT NAME
EAST LAKE SAMMAMISH
MASTER PLAN TRAIL
SOUTH SAMMAMISH SEGMENT B
SAMMAMISH, WA

REVISED TREE PRESERVATION PLAN

SHEET NO. 27 OF 28
TP27

LAYOUT: TP27 PATH: U:\PSO\Projects\Clients\1521-KingCo\554-1521-075-ELST\99Svcs\CADD\Phase 19\T03 Civil\Dwg\ PLOTTED BY: purgabut DATE: Wednesday, February 27, 2019 11:41:11 PM

TREE #	SPECIES	DBH (INCHES)	DEFECTS	COMMENTS	PRUNE	RECOMMENDATION
8826	Ponderosa pine	26			N	save
8827	Douglas-fir	18			N	save
8828	Douglas-fir	18			N	save
8829	Douglas-fir	16	forked top		N	remove
8830	Douglas-fir	9			N	remove
8831	Douglas-fir	38			N	remove
8832	Douglas-fir	19			N	remove
8833	Douglas-fir	22	leans southwest, topped in past	hanger over trail, regenerated leader appears sound	N	remove
8834	Douglas-fir	22	no concerning defects	crown raised	N	save
8835	Douglas-fir	25	no concerning defects	crown raised	N	save
8836	Douglas-fir	28	no concerning defects	crown raised	N	save
8837	Douglas-fir	16	no concerning defects	crown raised	N	save
8838	big leaf maple	14	fork at 7', 3 tops, moderate included bark	young, problematic in future, minor crown raising	N	remove
8839	Oregon ash	24	low vigor, significant crown dieback	over-mature	N	monitor
8840	Douglas-fir	28	no concerning defects	no concerns	N	save
8841	western red cedar	30	no concerning defects	no concerns	N	save
8842	western red cedar	12	no concerning defects	no concerns	N	save
8843	Douglas-fir	21	slight natural lean	remove ivy	N	save
8844	Douglas-fir	16	cambial rupture	no concerns	N	save
8845	Douglas-fir	30	no concerning defects	full crown	N	save
8846	big leaf maple	18	no concerning defects	good form	N	save
8847	pacific madrone	16	leans west	no concerns	N	save
8848	Douglas-fir	26	no concerning defects	full crown	N	save
8849	Douglas-fir	30	on slope, exposed roots	above rock wall	N	save
8850	Douglas-fir	32	same	same	N	save
8851	Douglas-fir	30	old trunk, appears sound	natural lean north	N	save
8852	Norway maple	12			N	remove
8853	Atlas cedar	14			N	remove
8854	Atlas cedar	14			N	remove
8855	Scots pine	12	poor form		N	remove
8856	blue atlas cedar	14			N	save
8857	Douglas-fir	19			N	save
8858	Douglas-fir	19			N	save
8859	Douglas-fir	20			N	remove
8860	Pacific madrone	13	leans w towards trail, minor dieback		N	save
8861	big leaf maple	6, 14, 12, 8, 5	some stems leaning towards trail		N	monitor
8862	Pacific madrone	17	leans n, some dieback		N	remove
8863	big leaf maple	26	ivy		N	save
8864	western red cedar	16			N	remove
8865	western red cedar	13			N	remove
8866	western red cedar	12			N	remove
8867	big leaf maple	26, 28, 8			N	remove
8868	big leaf maple	20, 8			N	remove
8869	big leaf maple	25			N	remove
8870	big leaf maple	29			N	remove
8871	big leaf maple	27, 18, 8, 17, 22			N	save
8872	western red cedar	8			N	remove
8873	big leaf maple	16, 15, 18, 16			N	remove
8874	Scots pine	19			N	remove
8875	Scots pine	20			N	monitor
8876	western red cedar	17			N	remove
8877	big leaf maple	6-14"		old treehouse in tree	N	save
8878	Douglas-fir	9		lots of invasives surronding trees	N	save
8879	Douglas-fir	8		lots of invasives surronding trees	N	save
11254	red alder	17	old broken top		N	save
11255	Oregon ash	22		typical	N	save
11256	western red cedar	28		crown raised	N	save
12001	black cottonwood	45	some root decay	leans to lake	N	save
12002	black cottonwood	33	some root decay	leans to lake	N	save
12003	black cottonwood	25	basal decay, suppressed		N	save
12004	black cottonwood	42	extensive cavity		N	monitor
12005	black cottonwood	29	basal decay	leans to lake	N	save
12006	eastern red cedar	25	multiple tops	next to house	N	save
12007	Japanese maple	8	trunk forks at 3'		N	remove
12008	English hawthorn	5	significant crown dieback		N	remove
12009	flowering cherry	5	poor trunk taper		N	save

TREE #	SPECIES	DBH (INCHES)	DEFECTS	COMMENTS	PRUNE	RECOMMENDATION
12010	red maple	6	forked top		N	remove
12011	western red cedar	3			N	remove
12012	ornamental	5	forked top		N	remove
12013	apple	1	newly planted		N	save
12014	pear	1	newly planted		N	save
45023	big leaf maple	33	extensive trunk rot, low risk	senescent	N	save
45024	Douglas-fir	11	young	compacted soils from parking	N	save
45025	western hemlock	12	young	same	N	save
45043	big leaf maple	38	extensive trunk rot, soft rot	low potential for major damage	N	remove
45105	Douglas-fir	10		compromised by culvert installation	N	remove
45208	redwood	61		minor clearance pruning	N	monitor
45209	redwood	64		minor clearance pruning	N	monitor
45225	E wh birch	14	mature	decent vigor for age	N	save
45059	shore pine	15	good form		N	save

TOTAL TREE	SAVE	REMOVE	MONITOR
836	482	275	79

CITY OF SAMMAMISH APPROVAL

City Engineer — Date

Community Development — Date

90 % REVIEW SUBMITTAL
NOT FOR CONSTRUCTION

REVISIONS	DATE	BY

DESIGNED C. SHARMA
DRAWN C. SHARMA
CHECKED J. JUN
APPROVED J. BAILEY

ONE INCH AT FULL SCALE. IF NOT, SCALE ACCORDINGLY
FILE NAME BL1521075P19T03TP-06
JOB No. 554-1521-075 P19 T03
DATE FEBRUARY 2019

PRELIMINARY

Parametrix
ENGINEERING . PLANNING . ENVIRONMENTAL SCIENCES
719 2ND AVENUE, SUITE 200 | SEATTLE, WA 98104
P 206.394.3700
WWW.PARAMETRIX.COM

PROJECT NAME
EAST LAKE SAMMAMISH
MASTER PLAN TRAIL
SOUTH SAMMAMISH SEGMENT B
SAMMAMISH, WA

REVISED TREE PRESERVATION PLAN

SHEET NO. 28 OF 28
TP28

LAYOUT: TP28 PATH: U:\PSO\Projects\Clients\1521-KingCo\554-1521-075-ELST\99Svcs\CADD\Phase 19\T03 Civil\Dwg\ PLOTTED BY: purgobut DATE: Wednesday, February 27, 2019 11:41:15 PM