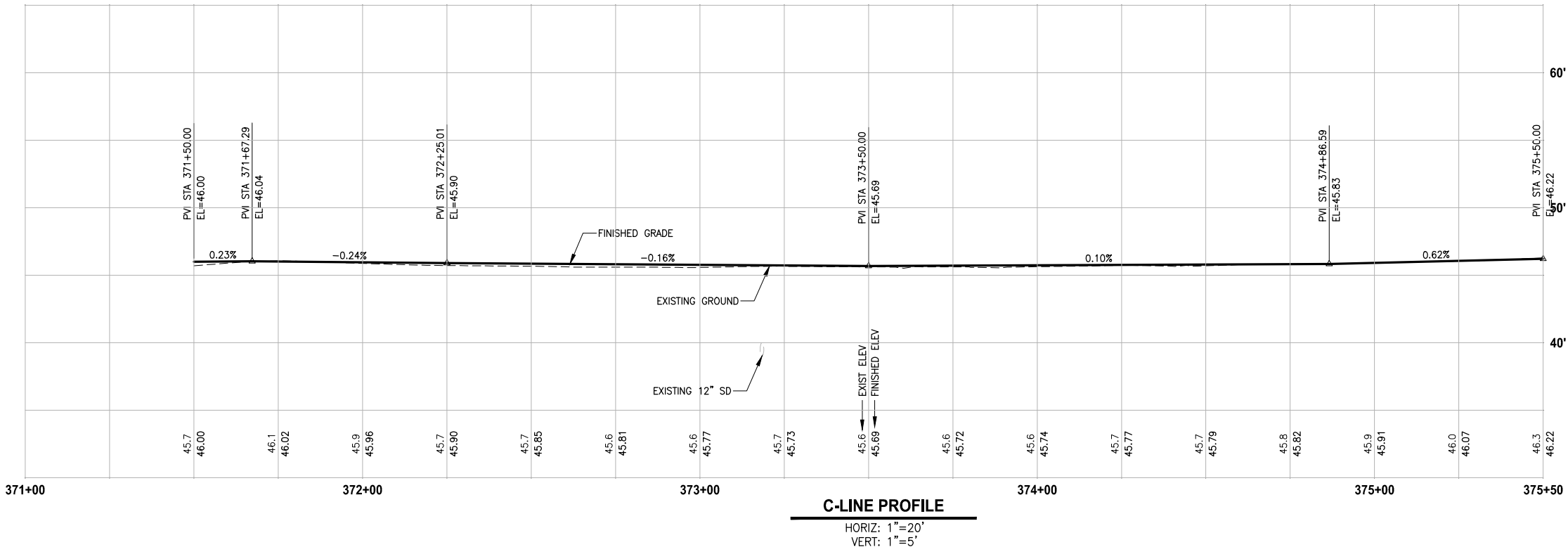
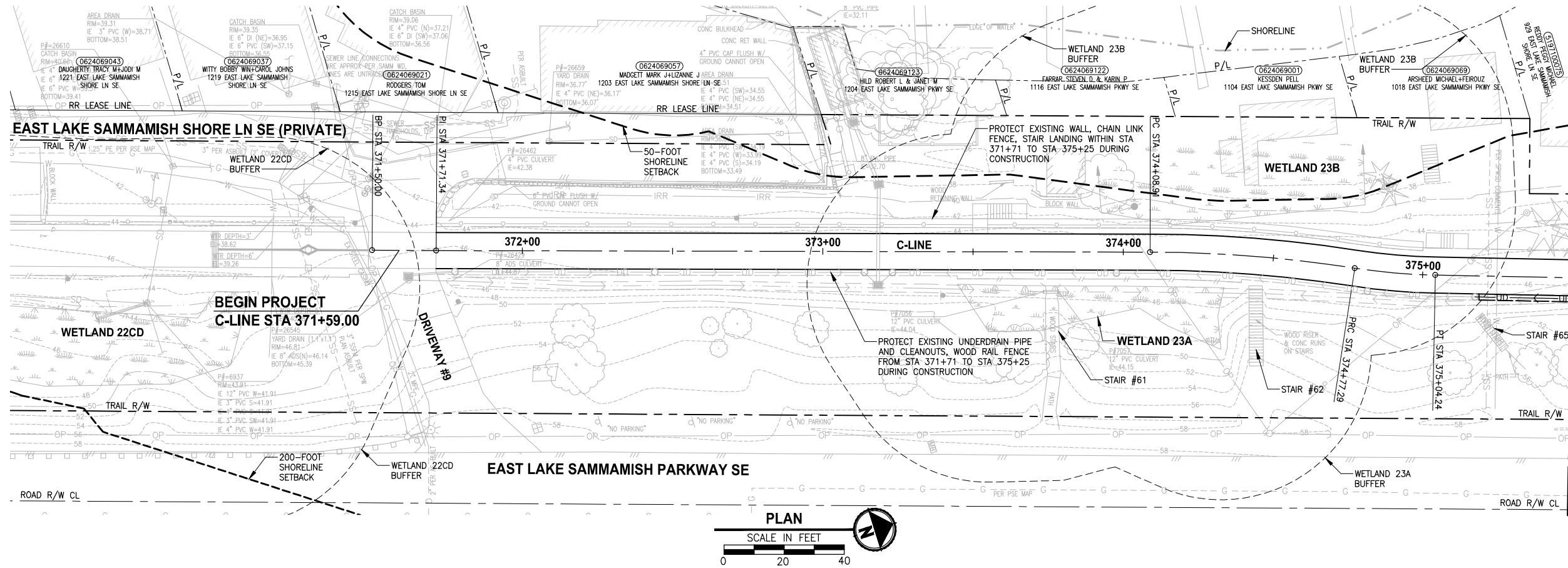


U:\P50\Projects\Clients\1521-KingCo\1521-075-ELST\99Sect\CADD\Phase 19\T03 C-L\Draw-Phase2\ PLOTTED BY: purgubut DATE: Monday, June 14, 2021 4:58:46 PM LAYOUT: AL1



CONFORMED DRAWINGS

REVISIONS	DATE	BY	DESIGNED
			M. TSUN
			DRAWN
			B. PURGANAN
			CHECKED
			Y. HO
			APPROVED
			J. BAILEY

ONE INCH AT FULL SCALE.
IF NOT, SCALE ACCORDINGLY

FILE NAME
BL1521075P19T03AL-01

JOB No.
554-1521-075 P19 T03

DATE
JUNE 2021



Parametrix
ENGINEERING · PLANNING · ENVIRONMENTAL SCIENCES

719 2ND AVENUE, SUITE 200 | SEATTLE, WA 98104
P 206.394.3700
WWW.PARAMETRIX.COM

PROJECT NAME

**EAST LAKE SAMMAMISH
MASTER PLAN TRAIL
SOUTH SAMMAMISH SEGMENT B - PHASE 2**

SAMMAMISH, WA

PLAN AND PROFILE

SHEET NO.
42 OF 213

AL1

CIVIL CONSTRUCTION NOTES:

1. INSTALL STAIR, CIP CONCRETE STAIR TYPE. SEE S SHEETS FOR DETAILS.
2. NOT USED.
3. NOT USED.
4. INSTALL STRUCTURAL EARTH WALL. SEE WALL DETAILS ON SHEET WD1. SEE WALL PROFILES ON WP SHEETS.
5. INSTALL 4-FOOT COATED CHAIN LINK FENCE. SEE DETAILS ON SHEET MD8. SEE SHEET WD1 FOR MOUNTING ON TOP OF WALL.
6. NEW DRIVEWAY.
7. INSTALL WOOD GUARDRAIL, SEE DETAILS ON SHEET MD2.
8. INSTALL 2-RAIL FENCE, SEE DETAILS ON SHEET MD3.
9. INSTALL CONCRETE PAD. SEE DETAIL 2 ON SHEET MD1.
10. INSTALL ROCK WALL. SEE DETAILS ON SHEET MD1 AND DP SHEETS.
11. NOT USED.
12. INSTALL TYPE 1 REST STOP. SEE DETAILS ON SHEET MD1.
13. NOT USED.
14. INSTALL PEDESTRIAN RAILING PER COS FIG 03-15 ON CONCRETE COPING. SEE APPENDIX B IN THE SPECIFICATIONS.
15. INSTALL GRAVITY BLOCK WALL. SEE WALL DETAILS ON SHEET WD1. SEE WALL PROFILES ON WP SHEETS.
16. NOT USED.
17. INSTALL EXTRUDED CURB PER WSDOT STD PLAN F-10.42-00. SEE APPENDIX B IN THE SPECIFICATIONS.
18. NOT USED.
19. LEAVE 5' GAP IN FENCING FOR STAIR ACCESS.
20. INSTALL METAL HANDRAIL PER KORS FIG. 5-007. SEE S SHEETS FOR LIMITS AND DETAILS OF HANDRAIL. SEE APPENDIX B IN SPECIFICATIONS.
21. INSTALL SLOPE PROTECTION. OMIT 0.5' SLOPE ROUNDING. SEE DETAIL 4 ON SHEET MD4.
22. RESTORE CONCRETE STAIR LANDING PAD, SEE DETAIL 5 ON SHEET MD4.
23. INSTALL SLOPE PROTECTION, SEE DETAIL 4 ON SHEET MD4.
24. NOT USED.
25. NOT USED.
26. INSTALL REDIROCK WALL PER DETAIL 4 ON SHEET WD1.
27. NOT USED.

LEGEND:

- RETAINING WALL
- WOOD GUARDRAIL
- LANDING PAD
- SLOPE PROTECTION

GENERAL NOTES:

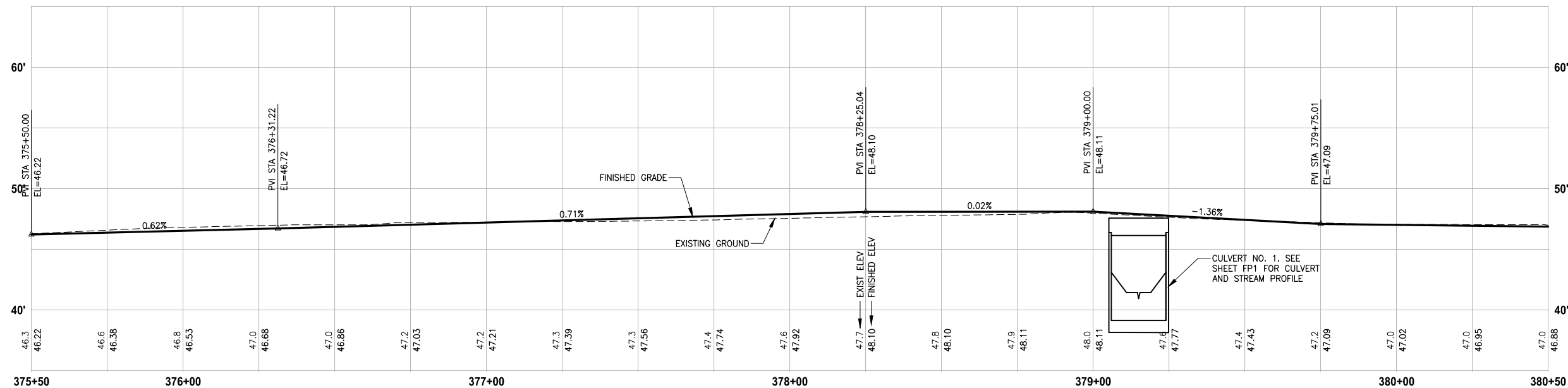
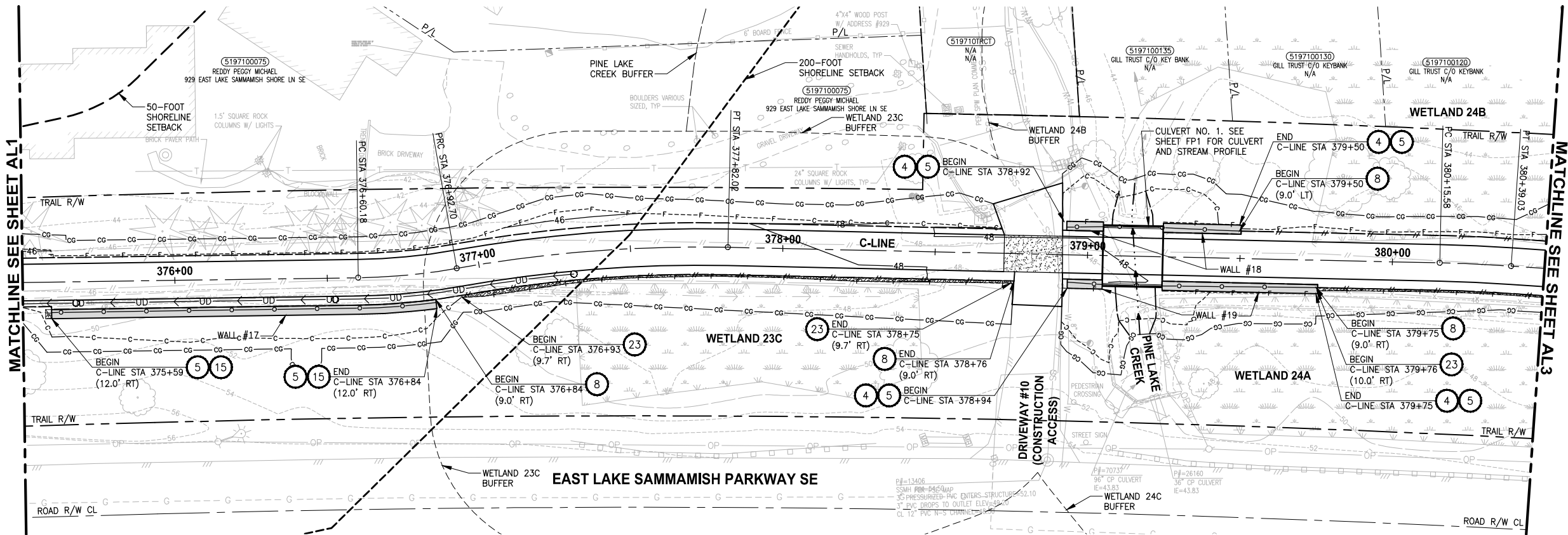
1. SEE UT SHEETS FOR UTILITY AND DRAINAGE IMPROVEMENTS.
2. SEE DP SHEETS FOR DRIVEWAY DETAILS AND GRADING.
3. EXISTING FEATURES/TREES CALLED OUT TO BE REMOVED ON SP SHEETS ARE NOT SHOWN ON AL SHEETS FOR CLARITY PURPOSES.
4. SEE LA SHEETS FOR RESTORATION ALONG TRAIL SIDE OR ALONG BOTTOM OF WALLS.
5. SEE LA SHEETS FOR CUT WALL BACK SLOPE RESTORATION TREATMENT.

**CITY OF SAMMAMISH PUBLIC WORKS
DEVELOPMENT REVIEW**

These drawings have been reviewed for compliance with City of Sammamish Clearing and Grading and Stormwater requirements and also in accordance with the requirements as established in the Settlement Agreement between King County vs. City of Sammamish No. C17-0921 JCC and King County vs. City of Sammamish No. 17-2-29922-7 SEA and have been deemed ACCEPTABLE. The reviewer accepts no responsibility for any errors and/or omissions made by the preparer of these drawings.

17 February 2022


U:\P50\Projects\Clients\1521-KingCo\554-1521-075-ELST\985\Set\CADD\Phase 19\T03_Civil\Draw-Phase2\ PLOTTED BY: purgubut DATE: Monday, June 14, 2021 4:58:56 PM LAYOUT: AL2



C-LINE PROFILE

HORIZ: 1"=20'
VERT: 1"=5'

CONFORMED DRAWINGS



REVISIONS	DATE	BY	DESIGNED
			M. TSUN
			B. PURGANAN
			Y. HO
			J. BAILEY

ONE INCH AT FULL SCALE.
IF NOT, SCALE ACCORDINGLY
FILE NAME
BL1521075P19T03AL-01
JOB No.
554-1521-075 P19 T03
DATE
JUNE 2021

Parametrix
ENGINEERING · PLANNING · ENVIRONMENTAL SCIENCES

719 2ND AVENUE, SUITE 200 | SEATTLE, WA 98104
P 206.394.3700
WWW.PARAMETRIX.COM

PROJECT NAME
EAST LAKE SAMMAMISH
MASTER PLAN TRAIL
SOUTH SAMMAMISH SEGMENT B - PHASE 2
SAMMAMISH, WA

PLAN AND PROFILE

SHEET NO.
43 OF 213
AL2

CIVIL CONSTRUCTION NOTES:

1. INSTALL STAIR, CIP CONCRETE STAIR TYPE. SEE S SHEETS FOR DETAILS.
2. NOT USED.
3. NOT USED.
4. INSTALL STRUCTURAL EARTH WALL. SEE WALL DETAILS ON SHEET WD1. SEE WALL PROFILES ON WP SHEETS.
5. INSTALL 4-FOOT COATED CHAIN LINK FENCE. SEE DETAILS ON SHEET MD8. SEE SHEET WD1 FOR MOUNTING ON TOP OF WALL.
6. NEW DRIVEWAY.
7. INSTALL WOOD GUARDRAIL, SEE DETAILS ON SHEET MD2.
8. INSTALL 2-RAIL FENCE, SEE DETAILS ON SHEET MD3.
9. INSTALL CONCRETE PAD. SEE DETAIL 2 ON SHEET MD1.
10. INSTALL ROCK WALL. SEE DETAILS ON SHEET MD1 AND DP SHEETS.
11. NOT USED.
12. INSTALL TYPE 1 REST STOP. SEE DETAILS ON SHEET MD1.
13. NOT USED.
14. INSTALL PEDESTRIAN RAILING PER COS FIG 03-15 ON CONCRETE COPING. SEE APPENDIX B IN THE SPECIFICATIONS.
15. INSTALL GRAVITY BLOCK WALL. SEE WALL DETAILS ON SHEET WD1. SEE WALL PROFILES ON WP SHEETS.
16. NOT USED.
17. INSTALL EXTRUDED CURB PER WSDOT STD PLAN F-10-42-00. SEE APPENDIX B IN THE SPECIFICATIONS.
18. NOT USED.
19. LEAVE 5' GAP IN FENCING FOR STAIR ACCESS.
20. INSTALL METAL HANDRAIL PER KORS FIG. 5-007. SEE S SHEETS FOR LIMITS AND DETAILS OF HANDRAIL. SEE APPENDIX B IN THE SPECIFICATIONS.
21. INSTALL SLOPE PROTECTION. OMIT 0.5' SLOPE ROUNDING. SEE DETAIL 4 ON SHEET MD4.
22. RESTORE CONCRETE STAIR LANDING PAD, SEE DETAIL 5 ON SHEET MD4.
23. INSTALL SLOPE PROTECTION, SEE DETAIL 4 ON SHEET MD4.
24. NOT USED.
25. NOT USED.
26. INSTALL REDIROCK WALL PER DETAIL 4 ON SHEET WD1.
27. NOT USED.

LEGEND:

	RETAINING WALL
	WOOD GUARDRAIL
	LANDING PAD
	SLOPE PROTECTION

GENERAL NOTES:

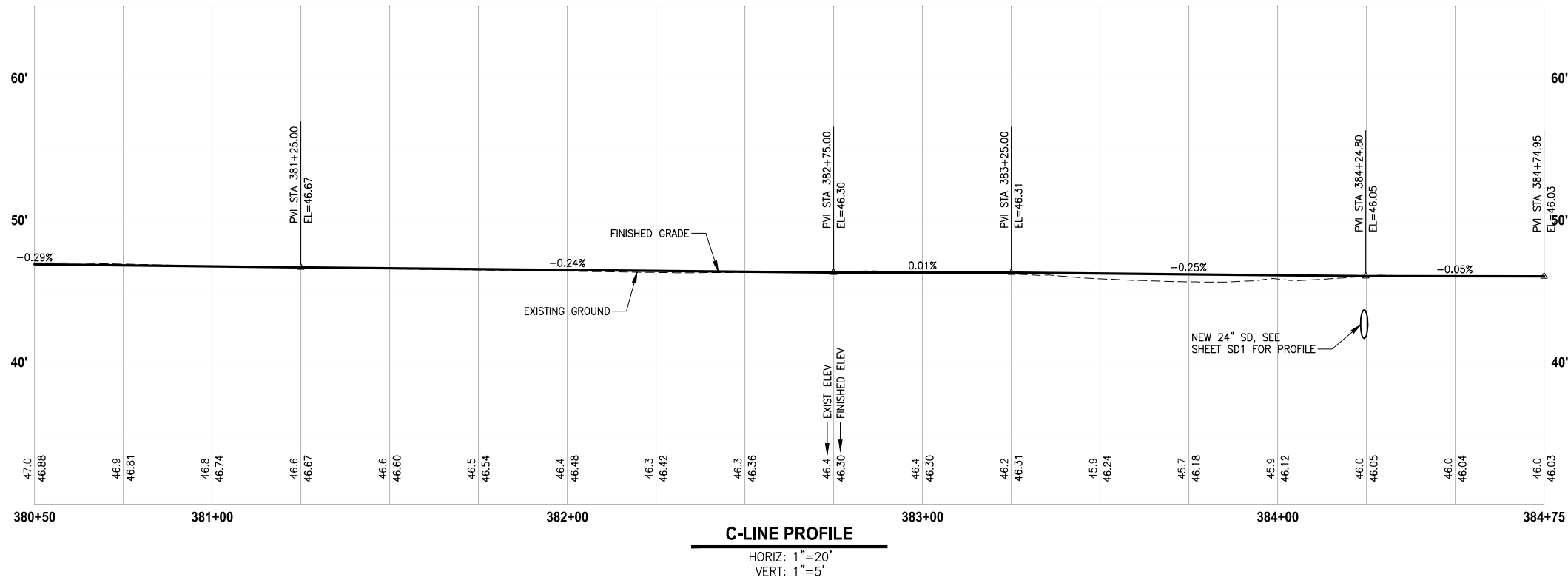
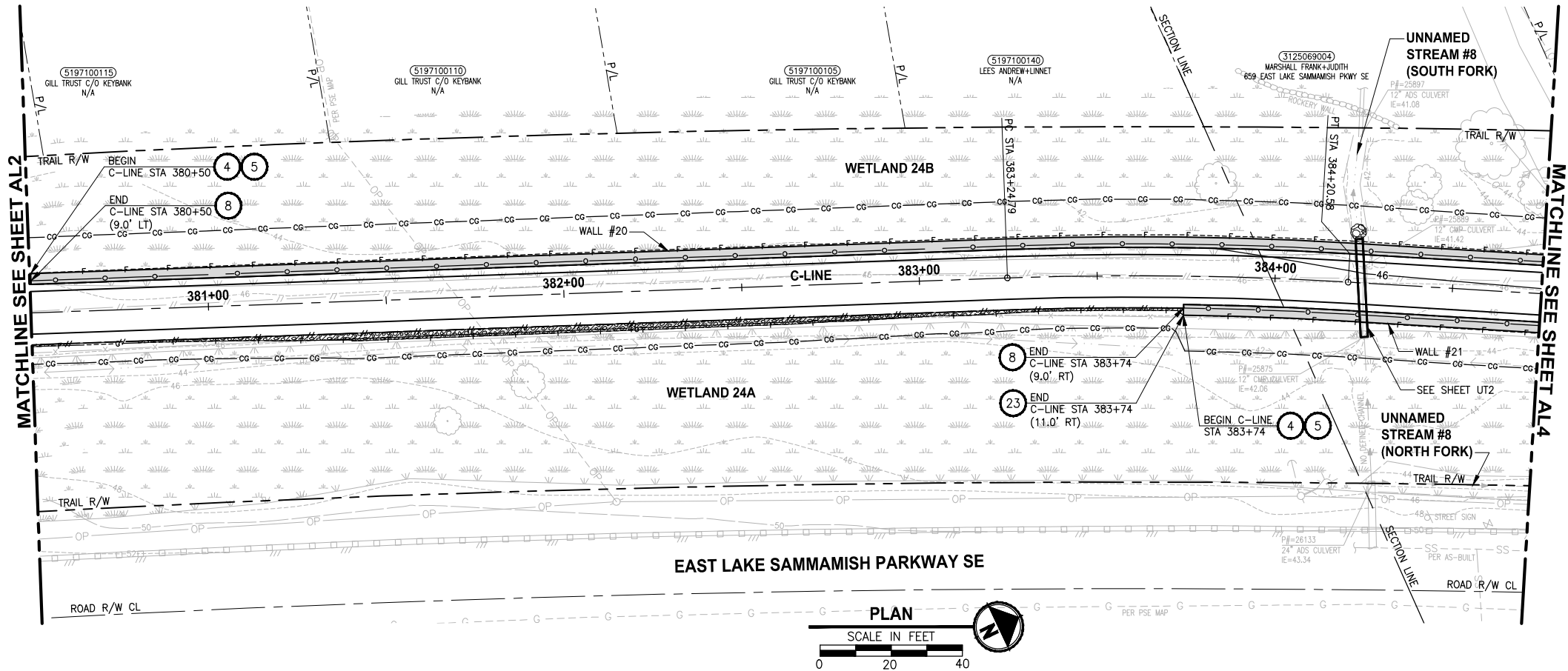
1. SEE UT SHEETS FOR UTILITY AND DRAINAGE IMPROVEMENTS.
2. SEE DP SHEETS FOR DRIVEWAY DETAILS AND GRADING.
3. EXISTING FEATURES/TREES CALLED OUT TO BE REMOVED ON SP SHEETS ARE NOT SHOWN ON AL SHEETS FOR CLARITY PURPOSES.
4. SEE LA SHEETS FOR RESTORATION ALONG TRAIL SIDE OR ALONG BOTTOM OF WALLS.
5. SEE LA SHEETS FOR CUT WALL BACK SLOPE RESTORATION TREATMENT.

CITY OF SAMMAMISH PUBLIC WORKS DEVELOPMENT REVIEW


These drawings have been reviewed for compliance with City of Sammamish Clearing and Grading and Stormwater requirements and also in accordance with the requirements as established in the Settlement Agreement between King County vs. City of Sammamish No. C17-0821 JCC and King County vs. City of Sammamish No. 17-2-29922-7 SEA and have been deemed ACCEPTABLE. The reviewer accepts no responsibility for any errors and/or omissions made by the preparer of these drawings.

17 February 2022

PATH: U:\P50\Projects\Clients\1521-KingCo\554-1521-075-ELST\985\Set\CADD\Phase 19\T03 Civil\Draw-Phase2\ PLOTTED BY: purganbut DATE: Monday, June 14, 2021 4:59:08 PM LAYOUT: AL3



CONFORMED DRAWINGS



6/14/21

Parametrix
ENGINEERING · PLANNING · ENVIRONMENTAL SCIENCES

719 2ND AVENUE, SUITE 200 | SEATTLE, WA 98104
P 206.394.3700
WWW.PARAMETRIX.COM

PROJECT NAME
**EAST LAKE SAMMAMISH
MASTER PLAN TRAIL
SOUTH SAMMAMISH SEGMENT B - PHASE 2**
SAMMAMISH, WA

PLAN AND PROFILE

SHEET NO.
44 OF 213

AL3

CIVIL CONSTRUCTION NOTES:

1. INSTALL STAIR, CIP CONCRETE STAIR TYPE. SEE S SHEETS FOR DETAILS.
2. NOT USED.
3. NOT USED.
4. INSTALL STRUCTURAL EARTH WALL. SEE WALL DETAILS ON SHEET WD1. SEE WALL PROFILES ON WP SHEETS.
5. INSTALL 4-FOOT COATED CHAIN LINK FENCE. SEE DETAILS ON SHEET MD8. SEE SHEET WD1 FOR MOUNTING ON TOP OF WALL.
6. NEW DRIVEWAY.
7. INSTALL WOOD GUARDRAIL, SEE DETAILS ON SHEET MD2.
8. INSTALL 2-RAIL FENCE, SEE DETAILS ON SHEET MD3.
9. INSTALL CONCRETE PAD. SEE DETAIL 2 ON SHEET MD1.
10. INSTALL ROCK WALL. SEE DETAILS ON SHEET MD1 AND DP SHEETS.
11. NOT USED.
12. INSTALL TYPE 1 REST STOP. SEE DETAILS ON SHEET MD1.
13. NOT USED.
14. INSTALL PEDESTRIAN RAILING PER COS FIG 03-15 ON CONCRETE COPING. SEE APPENDIX B IN THE SPECIFICATIONS.
15. INSTALL GRAVITY BLOCK WALL. SEE WALL DETAILS ON SHEET WD1. SEE WALL PROFILES ON WP SHEETS.
16. NOT USED.
17. INSTALL EXTRUDED CURB PER WSDOT STD PLAN F-10.42-00. SEE APPENDIX B IN THE SPECIFICATIONS.
18. NOT USED.
19. LEAVE 5' GAP IN FENCING FOR STAIR ACCESS.
20. INSTALL METAL HANDRAIL PER KORS FIG. 5-007. SEE S SHEETS FOR LIMITS AND DETAILS OF HANDRAIL. SEE APPENDIX B IN SPECIFICATIONS.
21. INSTALL SLOPE PROTECTION. OMIT 0.5' SLOPE ROUNDING. SEE DETAIL 4 ON SHEET MD4.
22. RESTORE CONCRETE STAIR LANDING PAD, SEE DETAIL 5 ON SHEET MD4.
23. INSTALL SLOPE PROTECTION, SEE DETAIL 4 ON SHEET MD4.
24. NOT USED.
25. NOT USED.
26. INSTALL REDIROCK WALL PER DETAIL 4 ON SHEET WD1.
27. NOT USED.

LEGEND:

- RETAINING WALL
- WOOD GUARDRAIL
- LANDING PAD
- SLOPE PROTECTION

GENERAL NOTES:

1. SEE UT SHEETS FOR UTILITY AND DRAINAGE IMPROVEMENTS.
2. SEE DP SHEETS FOR DRIVEWAY DETAILS AND GRADING.
3. EXISTING FEATURES/TREES CALLED OUT TO BE REMOVED ON SP SHEETS ARE NOT SHOWN ON AL SHEETS FOR CLARITY PURPOSES.
4. SEE LA SHEETS FOR RESTORATION ALONG TRAIL SIDE OR ALONG BOTTOM OF WALLS.
5. SEE LA SHEETS FOR CUT WALL BACK SLOPE RESTORATION TREATMENT.

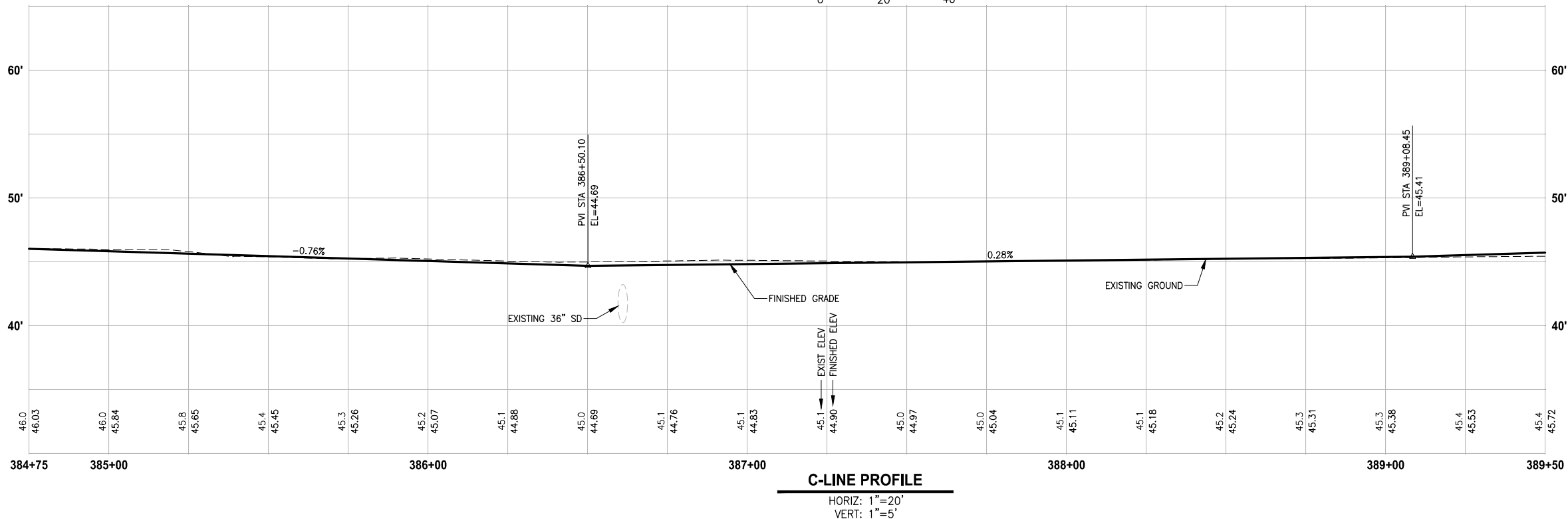
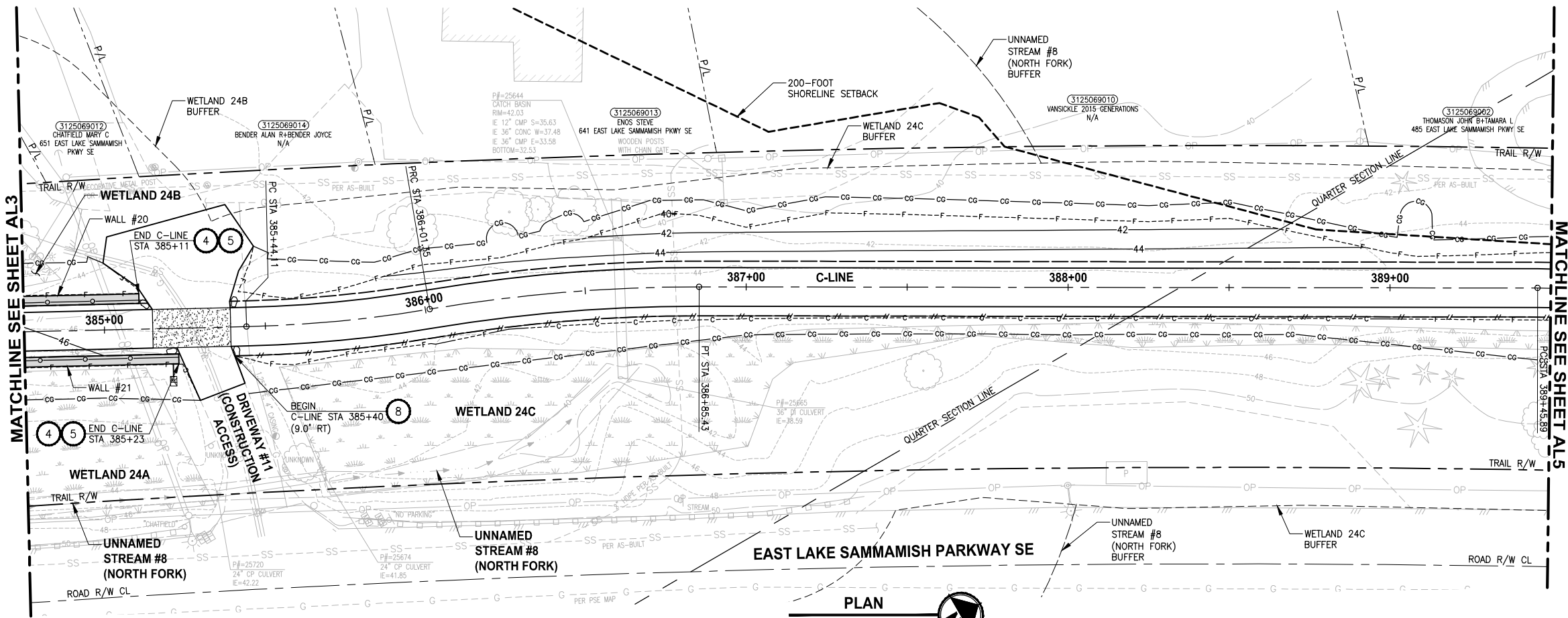
**CITY OF SAMMAMISH PUBLIC WORKS
DEVELOPMENT REVIEW**

These drawings have been reviewed for compliance with City of Sammamish Clearing and Grading and Stormwater requirements and also in accordance with the requirements as established in the Settlement Agreement between King County vs. City of Sammamish No. C17-0921 JCC and King County vs. City of Sammamish No. 17-2-29922-7 SEA and have been deemed ACCEPTABLE. The reviewer accepts no responsibility for any errors and/or omissions made by the preparer of these drawings.

17 February 2022

CITY OF SAMMAMISH APPROVAL	
City Engineer	Date
Community Development	Date

PATH: U:\P50\Projects\Clients\1521-KingCo\554-1521-075-ELST\99Sect\CADD\Phase 19\T03_Civil\Draw-Phase2\ PLOTTED BY: purgaban DATE: Monday, June 14, 2021 4:59:24 PM LAYOUT: AL4



CONFORMED DRAWINGS



Parametrix
ENGINEERING · PLANNING · ENVIRONMENTAL SCIENCES
719 2ND AVENUE, SUITE 200 | SEATTLE, WA 98104
P 206.394.3700
WWW.PARAMETRIX.COM

PROJECT NAME
**EAST LAKE SAMMAMISH
MASTER PLAN TRAIL
SOUTH SAMMAMISH SEGMENT B - PHASE 2**
SAMMAMISH, WA

PLAN AND PROFILE

SHEET NO.
45 OF 213
AL4

CIVIL CONSTRUCTION NOTES:

1. INSTALL STAIR, CIP CONCRETE STAIR TYPE. SEE S SHEETS FOR DETAILS.
2. NOT USED.
3. NOT USED.
4. INSTALL STRUCTURAL EARTH WALL. SEE WALL DETAILS ON SHEET WD1. SEE WALL PROFILES ON WP SHEETS.
5. INSTALL 4-FOOT COATED CHAIN LINK FENCE. SEE DETAILS ON SHEET MD8. SEE SHEET WD1 FOR MOUNTING ON TOP OF WALL.
6. NEW DRIVEWAY.
7. INSTALL WOOD GUARDRAIL, SEE DETAILS ON SHEET MD2.
8. INSTALL 2-RAIL FENCE, SEE DETAILS ON SHEET MD3.
9. INSTALL CONCRETE PAD. SEE DETAIL 2 ON SHEET MD1.
10. INSTALL ROCK WALL. SEE DETAILS ON SHEET MD1 AND DP SHEETS.
11. NOT USED.
12. INSTALL TYPE 1 REST STOP. SEE DETAILS ON SHEET MD1.
13. NOT USED.
14. INSTALL PEDESTRIAN RAILING PER COS FIG 03-15 ON CONCRETE COPING. SEE APPENDIX B IN THE SPECIFICATIONS.
15. INSTALL GRAVITY BLOCK WALL. SEE WALL DETAILS ON SHEET WD1. SEE WALL PROFILES ON WP SHEETS.
16. NOT USED.
17. INSTALL EXTRUDED CURB PER WSDOT STD PLAN F-10.42-00. SEE APPENDIX B IN THE SPECIFICATIONS.
18. NOT USED.
19. LEAVE 5' GAP IN FENCING FOR STAIR ACCESS.
20. INSTALL METAL HANDRAIL PER KORS FIG. 5-007. SEE S SHEETS FOR LIMITS AND DETAILS OF HANDRAIL. SEE APPENDIX B IN THE SPECIFICATIONS.
21. INSTALL SLOPE PROTECTION. OMIT 0.5' SLOPE ROUNDING. SEE DETAIL 4 ON SHEET MD4.
22. RESTORE CONCRETE STAIR LANDING PAD, SEE DETAIL 5 ON SHEET MD4.
23. INSTALL SLOPE PROTECTION, SEE DETAIL 4 ON SHEET MD4.
24. NOT USED.
25. NOT USED.
26. INSTALL REDIROCK WALL PER DETAIL 4 ON SHEET WD1.
27. NOT USED.

LEGEND:

- RETAINING WALL
- WOOD GUARDRAIL
- LANDING PAD
- SLOPE PROTECTION

GENERAL NOTES:

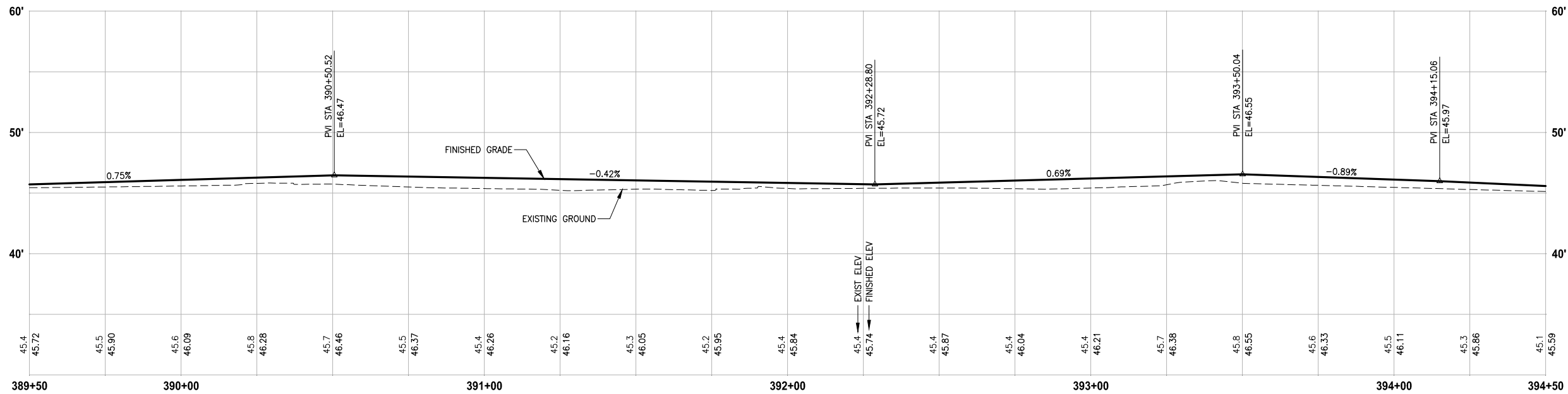
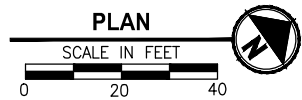
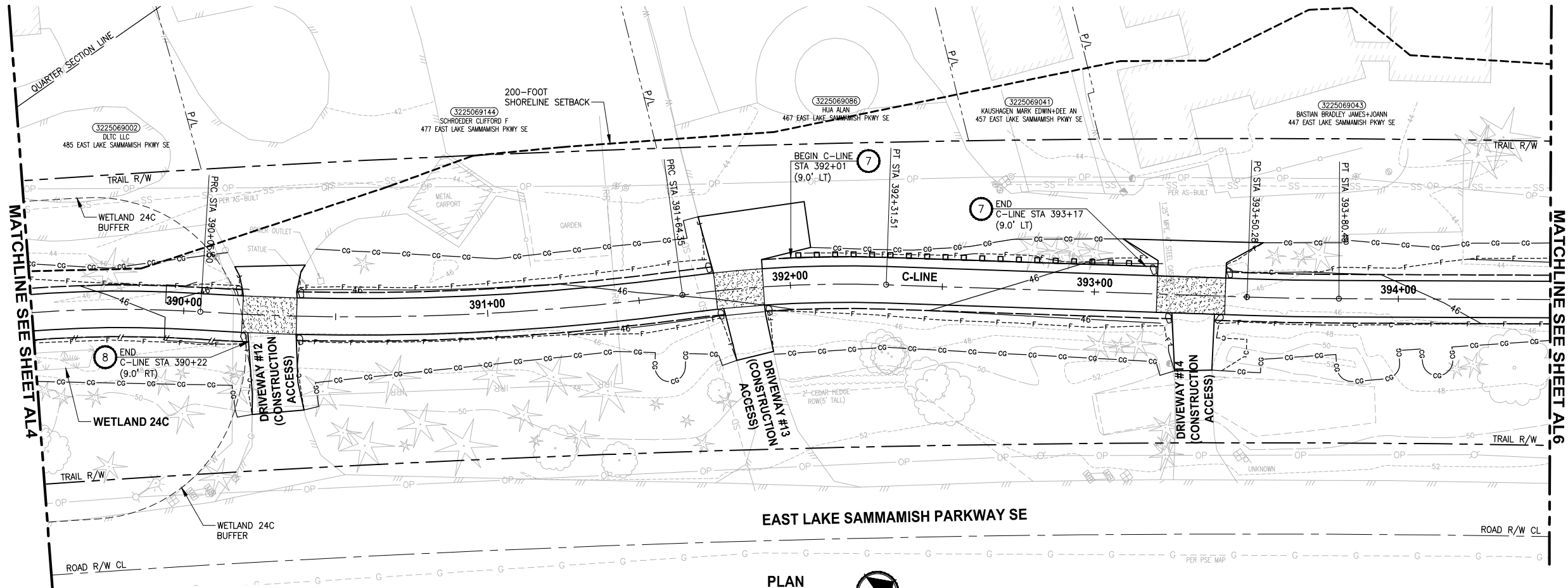
1. SEE UT SHEETS FOR UTILITY AND DRAINAGE IMPROVEMENTS.
2. SEE DP SHEETS FOR DRIVEWAY DETAILS AND GRADING.
3. EXISTING FEATURES/TREES CALLED OUT TO BE REMOVED ON SP SHEETS ARE NOT SHOWN ON AL SHEETS FOR CLARITY PURPOSES.
4. SEE LA SHEETS FOR RESTORATION ALONG TRAIL SIDE OR ALONG BOTTOM OF WALLS.
5. SEE LA SHEETS FOR CUT WALL BACK SLOPE RESTORATION TREATMENT.

**CITY OF SAMMAMISH PUBLIC WORKS
DEVELOPMENT REVIEW**

These drawings have been reviewed for compliance with City of Sammamish Clearing and Grading and Stormwater requirements and also in accordance with the requirements as established in the Settlement Agreement between King County vs. City of Sammamish No. C17-0921 JCC and King County vs. City of Sammamish No. 17-2-29922-7 SEA and have been deemed **ACCEPTABLE**. The reviewer accepts no responsibility for any errors and/or omissions made by the preparer of these drawings.

17 February 2022

PATH: U:\P50\Projects\Clients\1521-KingCo\554-1521-075-ELST\99Sect\CADD\Phase 19\T03 Civi\Draw-Phase2\ PLOTTED BY: purgubut DATE: Monday, June 14, 2021 4:59:36 PM LAYOUT: AL5



C-LINE PROFILE

HORIZ: 1"=20'
VERT: 1"=5'

CONFORMED DRAWINGS



Parametrix
ENGINEERING · PLANNING · ENVIRONMENTAL SCIENCES

719 2ND AVENUE, SUITE 200 | SEATTLE, WA 98104
P 206.394.3700
WWW.PARAMETRIX.COM

PROJECT NAME

**EAST LAKE SAMMAMISH
MASTER PLAN TRAIL
SOUTH SAMMAMISH SEGMENT B - PHASE 2**

SAMMAMISH, WA

PLAN AND PROFILE

SHEET NO.
46 OF 213

AL5

CIVIL CONSTRUCTION NOTES:

1. INSTALL STAIR, CIP CONCRETE STAIR TYPE. SEE S SHEETS FOR DETAILS.
2. NOT USED.
3. NOT USED.
4. INSTALL STRUCTURAL EARTH WALL. SEE WALL DETAILS ON SHEET WD1. SEE WALL PROFILES ON WP SHEETS.
5. INSTALL 4-FOOT COATED CHAIN LINK FENCE. SEE DETAILS ON SHEET MD8. SEE SHEET WD1 FOR MOUNTING ON TOP OF WALL.
6. NEW DRIVEWAY.
7. INSTALL WOOD GUARDRAIL, SEE DETAILS ON SHEET MD2.
8. INSTALL 2-RAIL FENCE, SEE DETAILS ON SHEET MD3.
9. INSTALL CONCRETE PAD. SEE DETAIL 2 ON SHEET MD1.
10. INSTALL ROCK WALL. SEE DETAILS ON SHEET MD1 AND DP SHEETS.
11. NOT USED.
12. INSTALL TYPE 1 REST STOP. SEE DETAILS ON SHEET MD1.
13. NOT USED.
14. INSTALL PEDESTRIAN RAILING PER COS FIG 03-15 ON CONCRETE COPING. SEE APPENDIX B IN THE SPECIFICATIONS.
15. INSTALL GRAVITY BLOCK WALL. SEE WALL DETAILS ON SHEET WD1. SEE WALL PROFILES ON WP SHEETS.
16. NOT USED.
17. INSTALL EXTRUDED CURB PER WSDOT STD PLAN F-10.42-00. SEE APPENDIX B IN THE SPECIFICATIONS.
18. NOT USED.
19. LEAVE 5' GAP IN FENCING FOR STAIR ACCESS.
20. INSTALL METAL HANDRAIL PER KORS FIG. 5-007. SEE S SHEETS FOR LIMITS AND DETAILS OF HANDRAIL. SEE APPENDIX B IN SPECIFICATIONS.
21. INSTALL SLOPE PROTECTION. OMIT 0.5' SLOPE ROUNDING. SEE DETAIL 4 ON SHEET MD4.
22. RESTORE CONCRETE STAIR LANDING PAD, SEE DETAIL 5 ON SHEET MD4.
23. INSTALL SLOPE PROTECTION, SEE DETAIL 4 ON SHEET MD4.
24. NOT USED.
25. NOT USED.
26. INSTALL REDIROCK WALL PER DETAIL 4 ON SHEET WD1.
27. NOT USED.

LEGEND:

- RETAINING WALL
- WOOD GUARDRAIL
- LANDING PAD
- SLOPE PROTECTION

GENERAL NOTES:

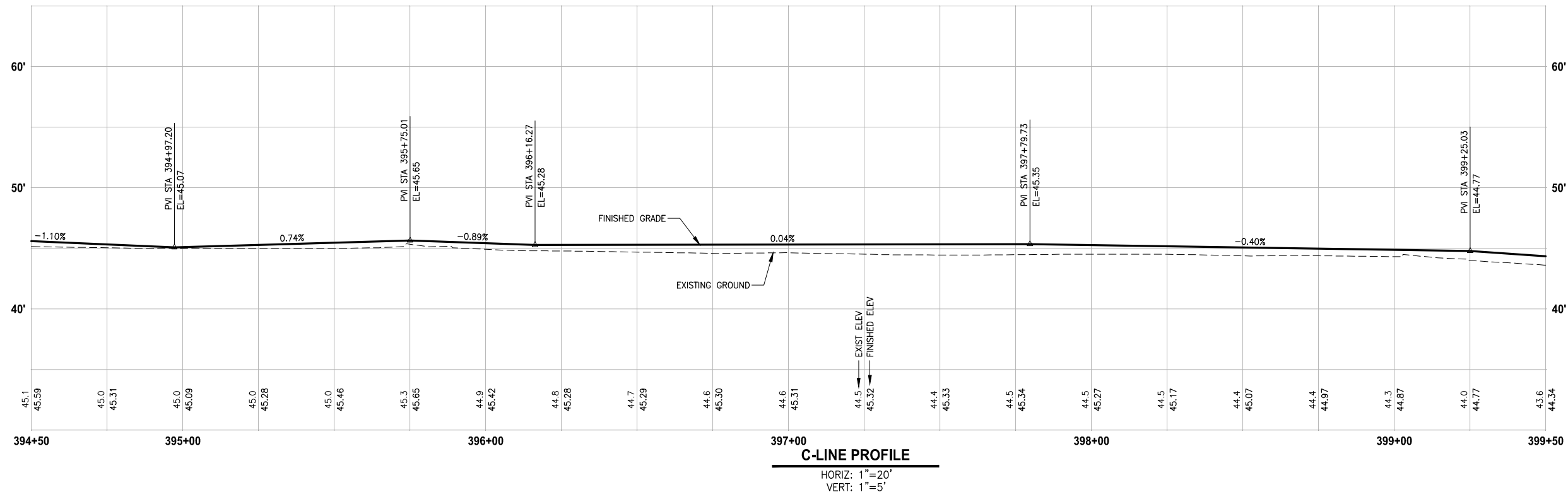
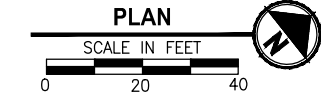
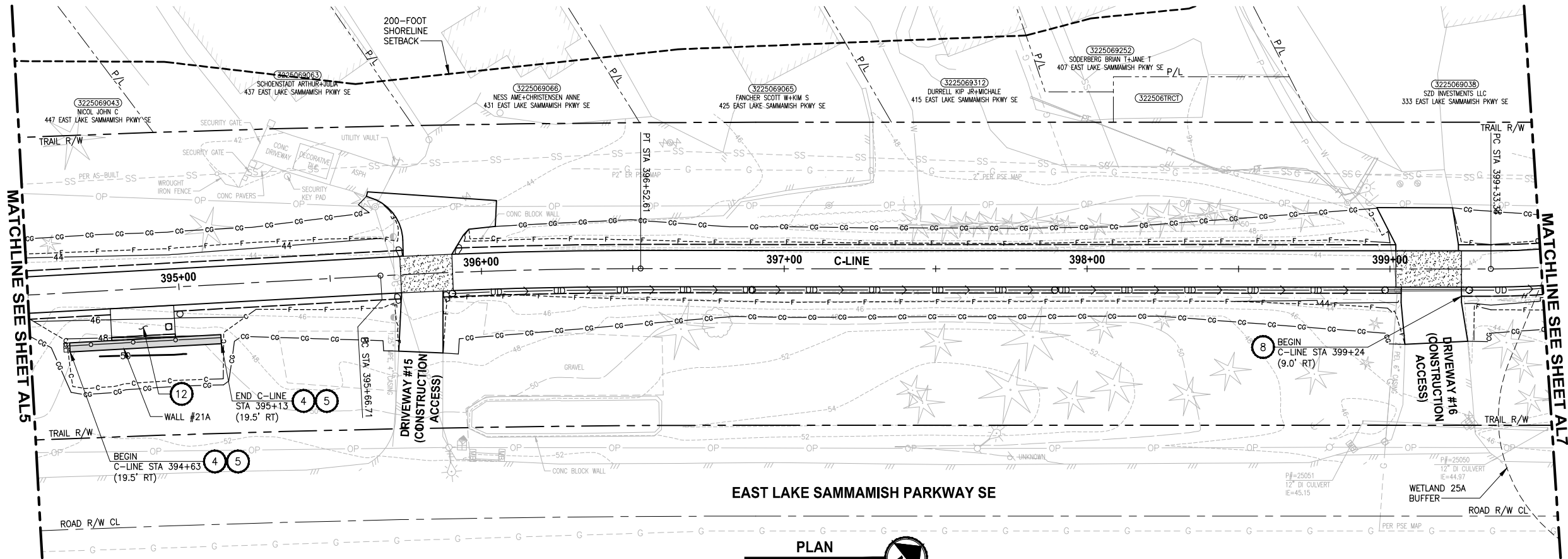
1. SEE UT SHEETS FOR UTILITY AND DRAINAGE IMPROVEMENTS.
2. SEE DP SHEETS FOR DRIVEWAY DETAILS AND GRADING.
3. EXISTING FEATURES/TREES CALLED OUT TO BE REMOVED ON SP SHEETS ARE NOT SHOWN ON AL SHEETS FOR CLARITY PURPOSES.
4. SEE LA SHEETS FOR RESTORATION ALONG TRAIL SIDE OR ALONG BOTTOM OF WALLS.
5. SEE LA SHEETS FOR CUT WALL BACK SLOPE RESTORATION TREATMENT.

**CITY OF SAMMAMISH PUBLIC WORKS
DEVELOPMENT REVIEW**

These drawings have been reviewed for compliance with City of Sammamish Clearing and Grading and Stormwater requirements and also in accordance with the requirements as established in the Settlement Agreement between King County vs. City of Sammamish No. C17-0921 JCC and King County vs. City of Sammamish No. 17-2-29922-7 SEA and have been deemed ACCEPTABLE. The reviewer accepts no responsibility for any errors and/or omissions made by the preparer of these drawings.

17 February 2022

PATH: U:\P50\Projects\Clients\1521-KingCo\554-1521-075-ELST\99Sect\CADD\Phase 19\T03_Civil\Draw-Phase2\ PLOTTED BY: purgaban DATE: Monday, June 14, 2021 4:59:46 PM LAYOUT: AL6



CONFORMED DRAWINGS



Parametrix
ENGINEERING • PLANNING • ENVIRONMENTAL SCIENCES
719 2ND AVENUE, SUITE 200 | SEATTLE, WA 98104
P 206.394.3700
WWW.PARAMETRIX.COM

PROJECT NAME
**EAST LAKE SAMMAMISH
MASTER PLAN TRAIL
SOUTH SAMMAMISH SEGMENT B - PHASE 2**
SAMMAMISH, WA

PLAN AND PROFILE

SHEET NO.
47 OF 213
AL6

CIVIL CONSTRUCTION NOTES:

1. INSTALL STAIR, CIP CONCRETE STAIR TYPE. SEE S SHEETS FOR DETAILS.
2. NOT USED.
3. NOT USED.
4. INSTALL STRUCTURAL EARTH WALL. SEE WALL DETAILS ON SHEET WD1. SEE WALL PROFILES ON WP SHEETS.
5. INSTALL 4-FOOT COATED CHAIN LINK FENCE. SEE DETAILS ON SHEET MD8. SEE SHEET WD1 FOR MOUNTING ON TOP OF WALL.
6. NEW DRIVEWAY.
7. INSTALL WOOD GUARDRAIL, SEE DETAILS ON SHEET MD2.
8. INSTALL 2-RAIL FENCE, SEE DETAILS ON SHEET MD3.
9. INSTALL CONCRETE PAD. SEE DETAIL 2 ON SHEET MD1.
10. INSTALL ROCK WALL. SEE DETAILS ON SHEET MD1 AND DP SHEETS.
11. NOT USED.
12. INSTALL TYPE 1 REST STOP. SEE DETAILS ON SHEET MD1.
13. NOT USED.
14. INSTALL PEDESTRIAN RAILING PER COS FIG 03-15 ON CONCRETE COPING. SEE APPENDIX B IN THE SPECIFICATIONS.
15. INSTALL GRAVITY BLOCK WALL. SEE WALL DETAILS ON SHEET WD1. SEE WALL PROFILES ON WP SHEETS.
16. NOT USED.
17. INSTALL EXTRUDED CURB PER WSDOT STD PLAN F-10.42-00. SEE APPENDIX B IN THE SPECIFICATIONS.
18. NOT USED.
19. LEAVE 5' GAP IN FENCING FOR STAIR ACCESS.
20. INSTALL METAL HANDRAIL PER KORS FIG. 5-007. SEE S SHEETS FOR LIMITS AND DETAILS OF HANDRAIL. SEE APPENDIX B IN SPECIFICATIONS.
21. INSTALL SLOPE PROTECTION. OMIT 0.5' SLOPE ROUNDING. SEE DETAIL 4 ON SHEET MD4.
22. RESTORE CONCRETE STAIR LANDING PAD, SEE DETAIL 5 ON SHEET MD4.
23. INSTALL SLOPE PROTECTION, SEE DETAIL 4 ON SHEET MD4.
24. NOT USED.
25. NOT USED.
26. INSTALL REDIROCK WALL PER DETAIL 4 ON SHEET WD1.
27. NOT USED.

LEGEND:

- RETAINING WALL
- WOOD GUARDRAIL
- LANDING PAD
- SLOPE PROTECTION

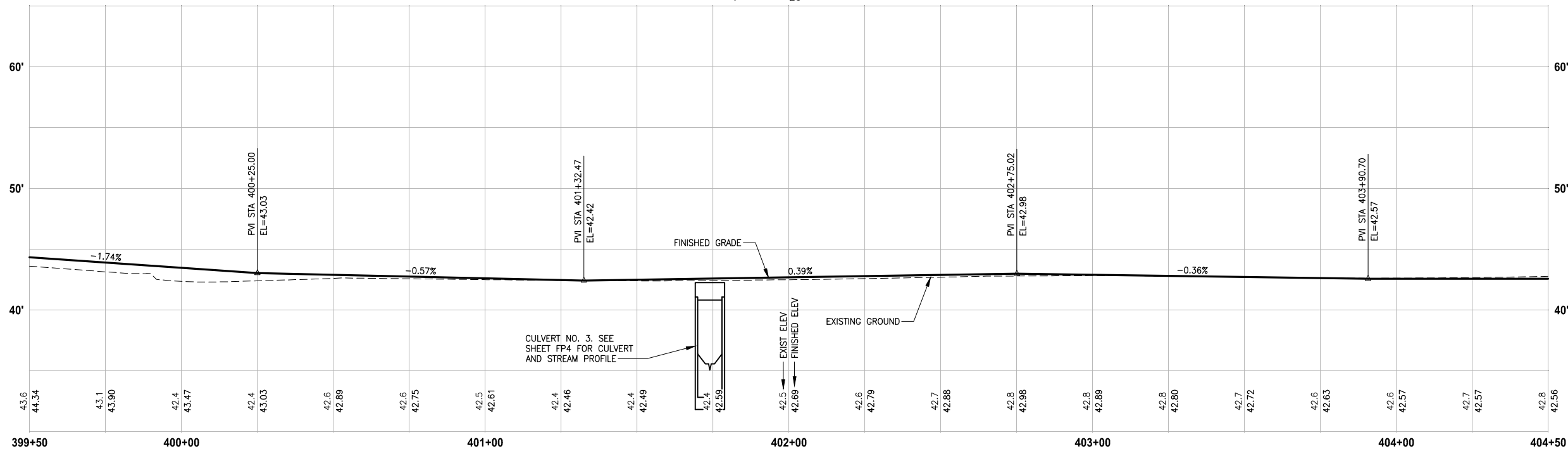
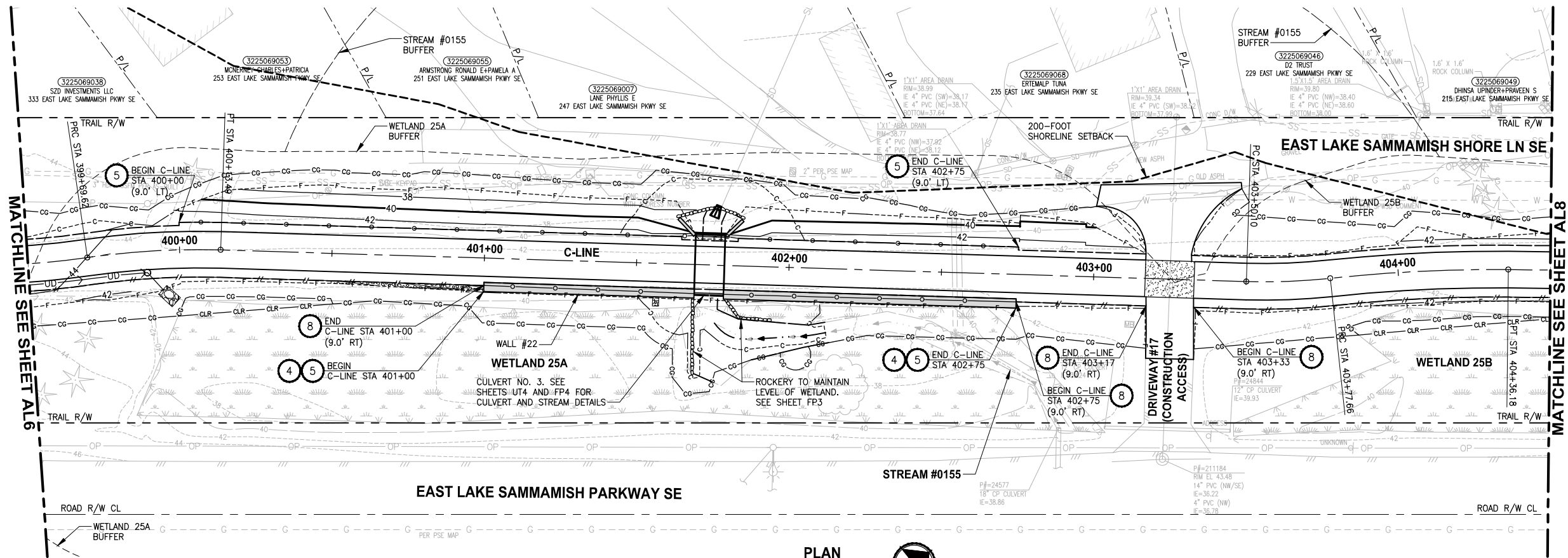
GENERAL NOTES:

1. SEE UT SHEETS FOR UTILITY AND DRAINAGE IMPROVEMENTS.
2. SEE DP SHEETS FOR DRIVEWAY DETAILS AND GRADING.
3. EXISTING FEATURES/TREES CALLED OUT TO BE REMOVED ON SP SHEETS ARE NOT SHOWN ON AL SHEETS FOR CLARITY PURPOSES.
4. SEE LA SHEETS FOR RESTORATION ALONG TRAIL SIDE OR ALONG BOTTOM OF WALLS.
5. SEE LA SHEETS FOR CUT WALL BACK SLOPE RESTORATION TREATMENT.

**CITY OF SAMMAMISH PUBLIC WORKS
DEVELOPMENT REVIEW**

These drawings have been reviewed for compliance with City of Sammamish Clearing and Grading and Stormwater requirements and also in accordance with the requirements as established in the Settlement Agreement between King County vs. City of Sammamish No. C17-0921 JCC and King County vs. City of Sammamish No. 17-2-29922-7 SEA and have been deemed 'ACCEPTABLE'. The reviewer accepts no responsibility for any errors and/or omissions made by the preparer of these drawings.
17 February 2022


PATH: U:\P50\Projects\Clients\1521-KingCo\554-1521-075-ELST\99Sect\CADD\Phase 19\T03_Civil\Draw-Phase2\ PLOTTED BY: purgaban DATE: Monday, June 14, 2021 4:59:56 PM LAYOUT: AL7



C-LINE PROFILE

HORIZ: 1"=20'
VERT: 1"=5'

CONFORMED DRAWINGS



Parametrix
ENGINEERING · PLANNING · ENVIRONMENTAL SCIENCES

719 2ND AVENUE, SUITE 200 | SEATTLE, WA 98104
P 206.394.3700
WWW.PARAMETRIX.COM

PROJECT NAME

**EAST LAKE SAMMAMISH
MASTER PLAN TRAIL
SOUTH SAMMAMISH SEGMENT B - PHASE 2**

SAMMAMISH, WA

PLAN AND PROFILE

SHEET NO.
48 OF 213

AL7

CIVIL CONSTRUCTION NOTES:

1. INSTALL STAIR, CIP CONCRETE STAIR TYPE. SEE S SHEETS FOR DETAILS.
2. NOT USED.
3. NOT USED.
4. INSTALL STRUCTURAL EARTH WALL. SEE WALL DETAILS ON SHEET WD1. SEE WALL PROFILES ON WP SHEETS.
5. INSTALL 4-FOOT COATED CHAIN LINK FENCE. SEE DETAILS ON SHEET MD8. SEE SHEET WD1 FOR MOUNTING ON TOP OF WALL.
6. NEW DRIVEWAY.
7. INSTALL WOOD GUARDRAIL, SEE DETAILS ON SHEET MD2.
8. INSTALL 2-RAIL FENCE, SEE DETAILS ON SHEET MD3.
9. INSTALL CONCRETE PAD. SEE DETAIL 2 ON SHEET MD1.
10. INSTALL ROCK WALL. SEE DETAILS ON SHEET MD1 AND DP SHEETS.
11. NOT USED.
12. INSTALL TYPE 1 REST STOP. SEE DETAILS ON SHEET MD1.
13. NOT USED.
14. INSTALL PEDESTRIAN RAILING PER COS FIG 03-15 ON CONCRETE COPING. SEE APPENDIX B IN THE SPECIFICATIONS.
15. INSTALL GRAVITY BLOCK WALL. SEE WALL DETAILS ON SHEET WD1. SEE WALL PROFILES ON WP SHEETS.
16. NOT USED.
17. INSTALL EXTRUDED CURB PER WSDOT STD PLAN F-10.42-00. SEE APPENDIX B IN THE SPECIFICATIONS.
18. NOT USED.
19. LEAVE 5' GAP IN FENCING FOR STAIR ACCESS.
20. INSTALL METAL HANDRAIL PER KORS FIG. 5-007. SEE S SHEETS FOR LIMITS AND DETAILS OF HANDRAIL. SEE APPENDIX B IN THE SPECIFICATIONS.
21. INSTALL SLOPE PROTECTION. OMIT 0.5' SLOPE ROUNDING. SEE DETAIL 4 ON SHEET MD4.
22. RESTORE CONCRETE STAIR LANDING PAD, SEE DETAIL 5 ON SHEET MD4.
23. INSTALL SLOPE PROTECTION, SEE DETAIL 4 ON SHEET MD4.
24. NOT USED.
25. NOT USED.
26. INSTALL REDIROCK WALL PER DETAIL 4 ON SHEET WD1.
27. NOT USED.

LEGEND:

- RETAINING WALL
- WOOD GUARDRAIL
- LANDING PAD
- SLOPE PROTECTION

GENERAL NOTES:

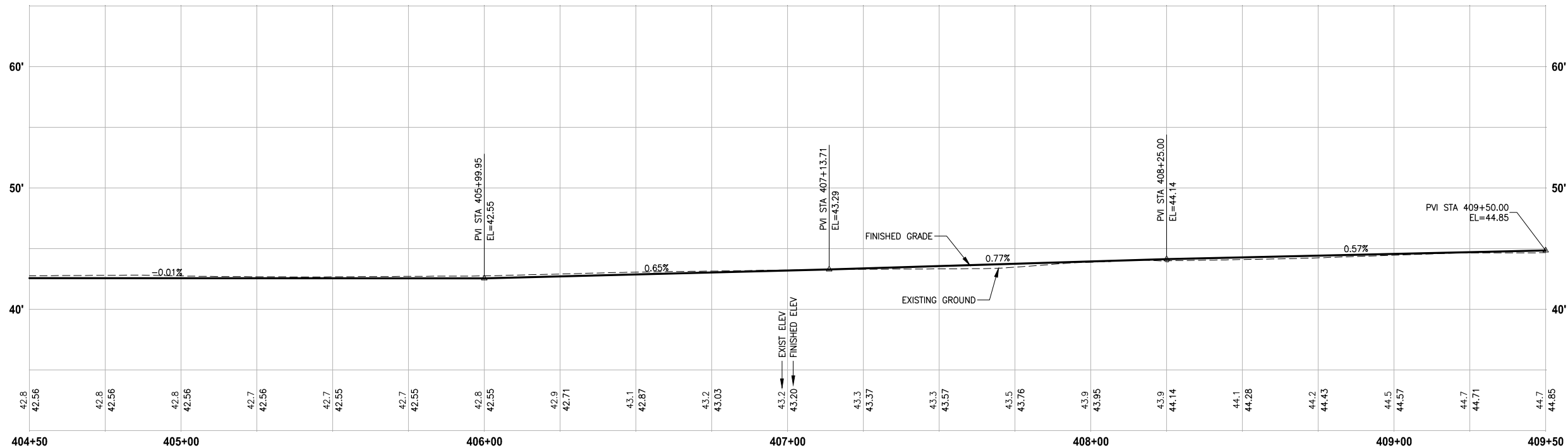
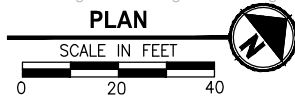
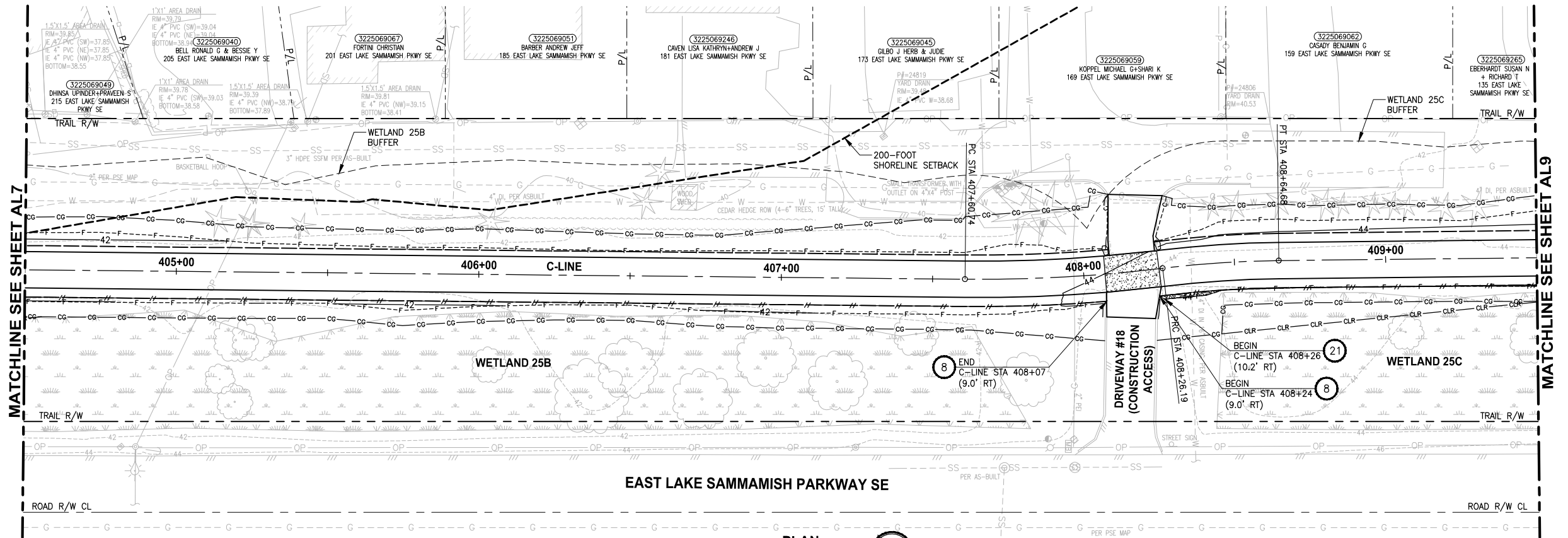
1. SEE UT SHEETS FOR UTILITY AND DRAINAGE IMPROVEMENTS.
2. SEE DP SHEETS FOR DRIVEWAY DETAILS AND GRADING.
3. EXISTING FEATURES/TREES CALLED OUT TO BE REMOVED ON SP SHEETS ARE NOT SHOWN ON AL SHEETS FOR CLARITY PURPOSES.
4. SEE LA SHEETS FOR RESTORATION ALONG TRAIL SIDE OR ALONG BOTTOM OF WALLS.
5. SEE LA SHEETS FOR CUT WALL BACK SLOPE RESTORATION TREATMENT.

**CITY OF SAMMAMISH PUBLIC WORKS
DEVELOPMENT REVIEW**

These drawings have been reviewed for compliance with City of Sammamish Clearing and Grading and Stormwater requirements and also in accordance with the requirements as established in the Settlement Agreement between King County vs. City of Sammamish No. C17-0921 JCC and King County vs. City of Sammamish No. 17-2-29922-7 SEA and have been deemed ACCEPTABLE. The reviewer accepts no responsibility for any errors and/or omissions made by the preparer of these drawings.

17 February 2022

U:\P50\Projects\Clients\1521-KingCo\554-1521-075-ELST\99Sect\CADD\Phase 19\T03_Civil\Draw-Phase2\ PLOTTED BY: purgubut DATE: Monday, June 14, 2021 5:00:07 PM LAYOUT: AL8



CONFORMED DRAWINGS

C-LINE PROFILE

HORIZ: 1"=20'
VERT: 1"=5'

CIVIL CONSTRUCTION NOTES:

1. INSTALL STAIR, CIP CONCRETE STAIR TYPE. SEE S SHEETS FOR DETAILS.
2. NOT USED.
3. NOT USED.
4. INSTALL STRUCTURAL EARTH WALL. SEE WALL DETAILS ON SHEET WD1. SEE WALL PROFILES ON WP SHEETS.
5. INSTALL 4-FOOT COATED CHAIN LINK FENCE. SEE DETAILS ON SHEET MD8. SEE SHEET WD1 FOR MOUNTING ON TOP OF WALL.
6. NEW DRIVEWAY.
7. INSTALL WOOD GUARDRAIL, SEE DETAILS ON SHEET MD2.
8. INSTALL 2-RAIL FENCE, SEE DETAILS ON SHEET MD3.
9. INSTALL CONCRETE PAD. SEE DETAIL 2 ON SHEET MD1.
10. INSTALL ROCK WALL. SEE DETAILS ON SHEET MD1 AND DP SHEETS.
11. NOT USED.
12. INSTALL TYPE 1 REST STOP. SEE DETAILS ON SHEET MD1.
13. NOT USED.
14. INSTALL PEDESTRIAN RAILING PER COS FIG 03-15 ON CONCRETE COPING. SEE APPENDIX B IN THE SPECIFICATIONS.
15. INSTALL GRAVITY BLOCK WALL. SEE WALL DETAILS ON SHEET WD1. SEE WALL PROFILES ON WP SHEETS.
16. NOT USED.
17. INSTALL EXTRUDED CURB PER WSDOT STD PLAN F-10-42-00. SEE APPENDIX B IN THE SPECIFICATIONS.
18. NOT USED.
19. LEAVE 5' GAP IN FENCING FOR STAIR ACCESS.
20. INSTALL METAL HANDRAIL PER KORS FIG. 5-007. SEE S SHEETS FOR LIMITS AND DETAILS OF HANDRAIL. SEE APPENDIX B IN SPECIFICATIONS.
21. INSTALL SLOPE PROTECTION. OMIT 0.5' SLOPE ROUNDING. SEE DETAIL 4 ON SHEET MD4.
22. RESTORE CONCRETE STAIR LANDING PAD, SEE DETAIL 5 ON SHEET MD4.
23. INSTALL SLOPE PROTECTION, SEE DETAIL 4 ON SHEET MD4.
24. NOT USED.
25. NOT USED.
26. INSTALL REDIROCK WALL PER DETAIL 4 ON SHEET WD1.
27. NOT USED.

LEGEND:

- | | |
|--|------------------|
| | RETAINING WALL |
| | WOOD GUARDRAIL |
| | LANDING PAD |
| | SLOPE PROTECTION |

GENERAL NOTES:

1. SEE UT SHEETS FOR UTILITY AND DRAINAGE IMPROVEMENTS.
2. SEE DP SHEETS FOR DRIVEWAY DETAILS AND GRADING.
3. EXISTING FEATURES/TREES CALLED OUT TO BE REMOVED ON SP SHEETS ARE NOT SHOWN ON AL SHEETS FOR CLARITY PURPOSES.
4. SEE LA SHEETS FOR RESTORATION ALONG TRAIL SIDE OR ALONG BOTTOM OF WALLS.
5. SEE LA SHEETS FOR CUT WALL BACK SLOPE RESTORATION TREATMENT.

CITY OF SAMMAMISH PUBLIC WORKS DEVELOPMENT REVIEW

These drawings have been reviewed for compliance with City of Sammamish Clearing and Grading and Stormwater requirements and also in accordance with the requirements as established in the Settlement Agreement between King County vs. City of Sammamish No. C17-0921 JCC and King County vs. City of Sammamish No. 17-2-29922-7 SEA and have been deemed ACCEPTABLE. The reviewer accepts no responsibility for any errors and/or omissions made by the preparer of these drawings.

17 February 2022

REVISIONS	DATE	BY	DESIGNED
			M. TSUN
			DRAWN
			B. PURGANAN
			CHECKED
			Y. HO
			APPROVED
			J. BAILEY

ONE INCH AT FULL SCALE.
IF NOT, SCALE ACCORDINGLY

FILE NAME
BL1521075P19T03AL-01

JOB No.
554-1521-075 P19 T03

DATE
JUNE 2021



Parametrix
ENGINEERING · PLANNING · ENVIRONMENTAL SCIENCES

719 2ND AVENUE, SUITE 200 | SEATTLE, WA 98104
P 206.394.3700
WWW.PARAMETRIX.COM

PROJECT NAME


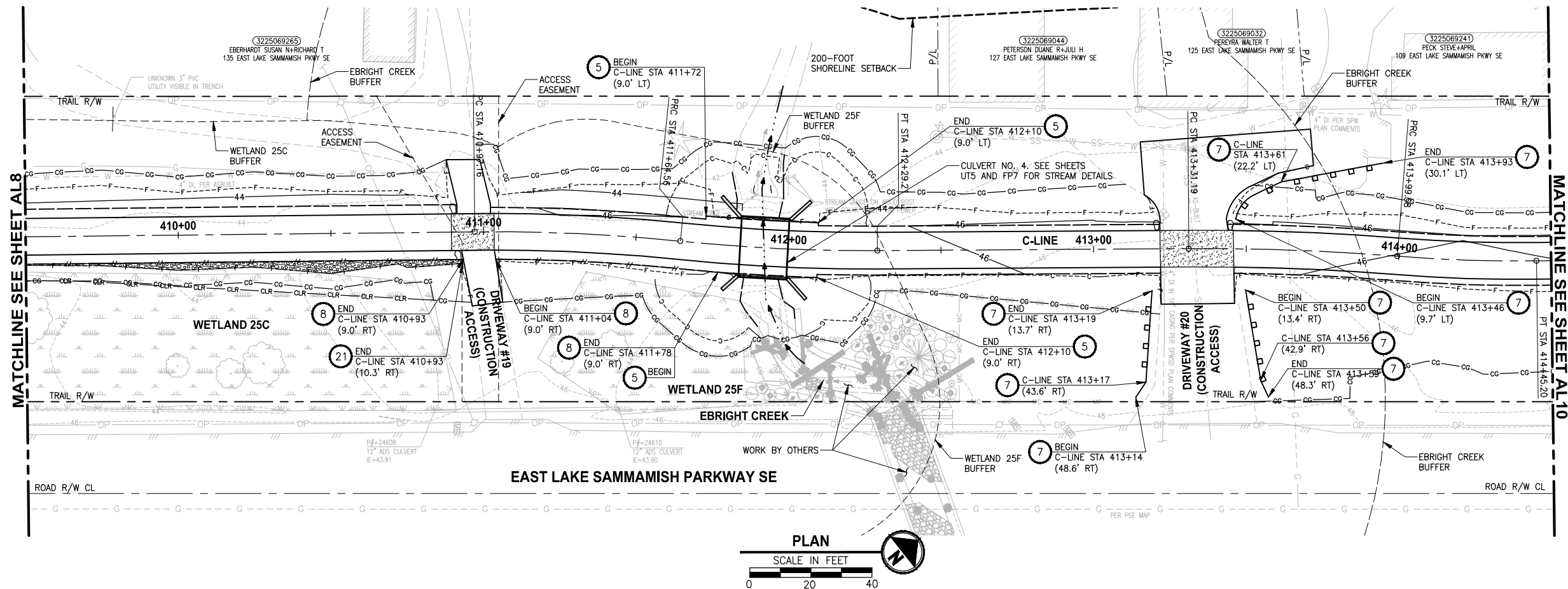
**EAST LAKE SAMMAMISH
MASTER PLAN TRAIL
SOUTH SAMMAMISH SEGMENT B - PHASE 2**

SAMMAMISH, WA

PLAN AND PROFILE

SHEET NO.
49 OF 213

AL8



CONFORMED DRAWINGS



6/14/21

Parametrix
ENGINEERING . PLANNING . ENVIRONMENTAL SCIENCES

719 2ND AVENUE, SUITE 200 | SEATTLE, WA 98104
P 206.394.3700
WWW.PARAMETRIX.COM

PROJECT NAME

**EAST LAKE SAMMAMISH
MASTER PLAN TRAIL
SOUTH SAMMAMISH SEGMENT B - PHASE 2**

SAMMAMISH, WA

PLAN AND PROFILE

SHEET NO.
50 OF 213

AL9

CIVIL CONSTRUCTION NOTES:

- 1 INSTALL STAIR, CIP CONCRETE STAIR TYPE. SEE S SHEETS FOR DETAILS.
- 2 NOT USED.
- 3 NOT USED.
- 4 INSTALL STRUCTURAL EARTH WALL. SEE WALL DETAILS ON SHEET WD1. SEE WALL PROFILES ON WP SHEETS.
- 5 INSTALL 4-FOOT COATED CHAIN LINK FENCE. SEE DETAILS ON SHEET MD8. SEE SHEET WD1 FOR MOUNTING ON TOP OF WALL.
- 6 NEW DRIVEWAY.
- 7 INSTALL WOOD GUARDRAIL, SEE DETAILS ON SHEET MD2.
- 8 INSTALL 2-RAIL FENCE, SEE DETAILS ON SHEET MD3.
- 9 INSTALL CONCRETE PAD. SEE DETAIL 2 ON SHEET MD1.
- 10 INSTALL ROCK WALL. SEE DETAILS ON SHEET MD1 AND DP SHEETS.
- 11 NOT USED.
- 12 INSTALL TYPE 1 REST STOP. SEE DETAILS ON SHEET MD1.
- 13 NOT USED.
- 14 INSTALL PEDESTRIAN RAILING PER COS FIG 03-15 ON CONCRETE COPING. SEE APPENDIX B IN THE SPECIFICATIONS.
- 15 INSTALL GRAVITY BLOCK WALL. SEE WALL DETAILS ON SHEET WD1. SEE WALL PROFILES ON WP SHEETS.
- 16 NOT USED.
- 17 INSTALL EXTRUDED CURB PER WSDOT STD PLAN F-10.42-00. SEE APPENDIX B IN THE SPECIFICATIONS.
- 18 NOT USED.
- 19 LEAVE 5' GAP IN FENCING FOR STAIR ACCESS.
- 20 INSTALL METAL HANDRAIL PER KCRS FIG. 5-007. SEE S SHEETS FOR LIMITS AND DETAILS OF HANDRAIL. SEE APPENDIX B IN SPECIFICATIONS.
- 21 INSTALL SLOPE PROTECTION. OMIT 0.5' SLOPE ROUNDING. SEE DETAIL 4 ON SHEET MD4.
- 22 RESTORE CONCRETE STAIR LANDING PAD, SEE DETAIL 5 ON SHEET MD4.
- 23 INSTALL SLOPE PROTECTION, SEE DETAIL 4 ON SHEET MD4.
- 24 NOT USED.
- 25 NOT USED.
- 26 INSTALL REDIROCK WALL PER DETAIL 4 ON SHEET WD1.
- 27 NOT USED.

LEGEND:

-
- Diagram illustrating the components of a retaining wall structure:
- RETAINING WALL
 - WOOD GUARDRAIL
 - LANDING PAD
 - SLOPE PROTECTION

GENERAL NOTES:

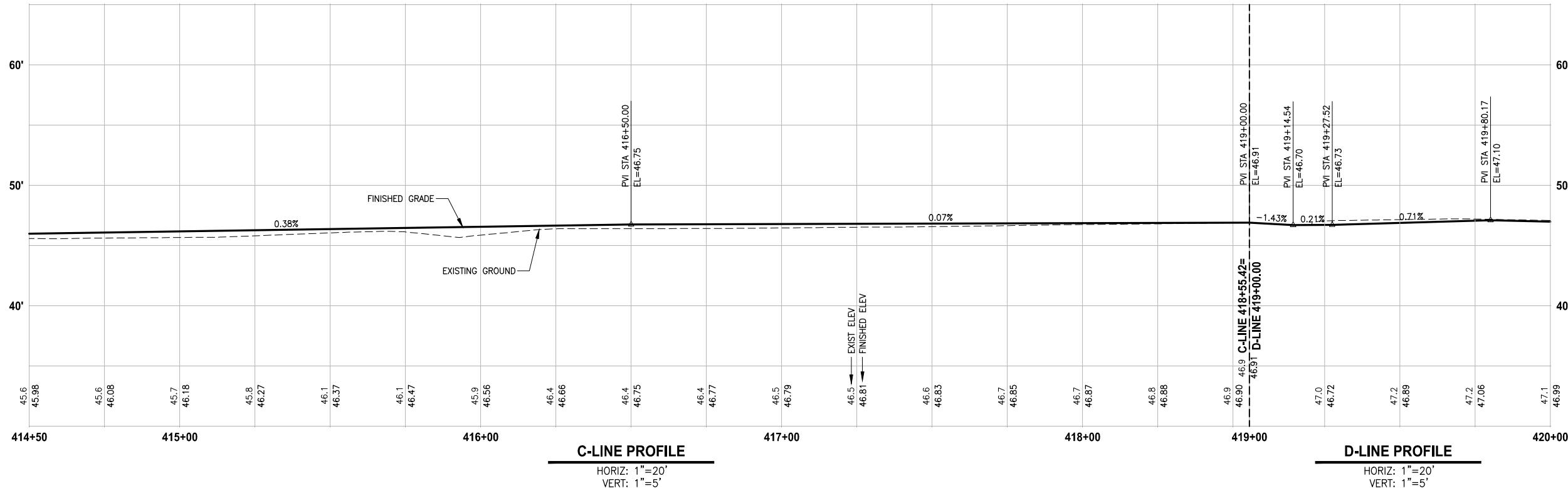
1. SEE UT SHEETS FOR UTILITY AND DRAINAGE IMPROVEMENTS.
2. SEE DP SHEETS FOR DRIVEWAY DETAILS AND GRADING.
3. EXISTING FEATURES/TREES CALLED OUT TO BE REMOVED ON SP SHEETS ARE NOT SHOWN ON AL SHEETS FOR CLARITY PURPOSES.
4. SEE LA SHEETS FOR RESTORATION ALONG TRAIL SIDE OR ALONG BOTTOM OF WALLS.
5. SEE LA SHEETS FOR CUT WALL BACK SLOPE RESTORATION TREATMENT.

**CITY OF SAMMAMISH PUBLIC WORKS
DEVELOPMENT REVIEW**

These drawings have been reviewed for compliance with City of Sammamish Clearing and Grading and Stormwater requirements and also in accordance with the requirements as established in the Settlement Agreement between King County vs. City of Sammamish No. C17-0912 JCC and King County vs. City of Sammamish No. 17-2-29922-7 SEA and have been deemed ACCEPTABLE. The reviewer accepts no responsibility for any errors and/or omissions made by the preparer of these drawings.

17 February 2022

Date _____



**EAST LAKE SAMMAMISH
MASTER PLAN TRAIL
SOUTH SAMMAMISH SEGMENT B - PHASE 2**
SAMMAMISH, WA

AL10

1. SEE UT SHEETS FOR UTILITY AND DRAINAGE IMPROVEMENTS.
2. SEE DP SHEETS FOR DRIVEWAY DETAILS AND GRADING.
3. EXISTING FEATURES/TREES CALLED OUT TO BE REMOVED ON SP SHEETS ARE NOT SHOWN ON AL SHEETS FOR CLARITY PURPOSES.
4. SEE LA SHEETS FOR RESTORATION ALONG TRAIL SIDE OR ALONG BOTTOM OF WALLS.
5. SEE LA SHEETS FOR CUT WALL BACK SLOPE RESTORATION TREATMENT.

These drawings have been reviewed for compliance with City of Sammamish Clearing and Grading and Stormwater requirements and also in accordance with the requirements as established in the Settlement Agreement between King County vs. City of Sammamish No. C17-0921 JCC and King County vs. City of Sammamish No. 17-2-29922-7 SEA and have been deemed ACCEPTABLE. The reviewer accepts no responsibility for any errors and/or omissions made by the preparer of these drawings.

Date _____

17 February 2022



ONE INCH AT FULL SCALE,
IF NOT, SCALE ACCORDINGLY

FILE NAME
BL1521075P19T03AL-02
JOB No.
554-1521-075 P19 T03
DATE
JUNE 2021



719 2ND AVENUE, SUITE 200 | SEATTLE, WA 98104
P 206.394.3700
WWW.PARAMETRIX.COM

PROJECT NAME

**EAST LAKE SAMMAMISH
MASTER PLAN TRAIL
SOUTH SAMMAMISH SEGMENT B - PHASE 2**

Sammamish, WA

SHEET NO.
52 OF 213

AL11

- 1 INSTALL STAIR, CIP CONCRETE STAIR TYPE. SEE S SHEETS FOR DETAILS.
- 2 NOT USED.
- 3 NOT USED.
- 4 INSTALL STRUCTURAL EARTH WALL. SEE WALL DETAILS ON SHEET WD1. SEE WALL PROFILES ON WP SHEETS.
- 5 INSTALL 4-FOOT COATED CHAIN LINK FENCE. SEE DETAILS ON SHEET MD8. SEE SHEET WD1 FOR MOUNTING ON TOP OF WALL.
- 6 NEW DRIVEWAY.
- 7 INSTALL WOOD GUARDRAIL, SEE DETAILS ON SHEET MD2.
- 8 INSTALL 2-RAIL FENCE, SEE DETAILS ON SHEET MD3.
- 9 INSTALL CONCRETE PAD. SEE DETAIL 2 ON SHEET MD1.
- 10 INSTALL ROCK WALL. SEE DETAILS ON SHEET MD1 AND DP SHEETS.
- 11 NOT USED.
- 12 INSTALL TYPE 1 REST STOP. SEE DETAILS ON SHEET MD1.
- 13 NOT USED.
- 14 INSTALL PEDESTRIAN RAILING PER COS FIG 03-15 ON CONCRETE COPING. SEE APPENDIX B IN THE SPECIFICATIONS.
- 15 INSTALL GRAVITY BLOCK WALL. SEE WALL DETAILS ON SHEET WD1. SEE WALL PROFILES ON WP SHEETS.
- 16 NOT USED.
- 17 INSTALL EXTRUDED CURB PER WSDOT STD PLAN F-10.42-00. SEE APPENDIX B IN THE SPECIFICATIONS.
- 18 NOT USED.
- 19 LEAVE 5' GAP IN FENCING FOR STAIR ACCESS.
- 20 INSTALL METAL HANDRAIL PER KCRS FIG. 5-007. SEE S SHEETS FOR LIMITS AND DETAILS OF HANDRAIL. SEE APPENDIX B IN SPECIFICATIONS.
- 21 INSTALL SLOPE PROTECTION. OMIT 0.5' SLOPE ROUNDING. SEE DETAIL 4 ON SHEET MD4.
- 22 RESTORE CONCRETE STAIR LANDING PAD, SEE DETAIL 5 ON SHEET MD4.
- 23 INSTALL SLOPE PROTECTION, SEE DETAIL 4 ON SHEET MD4.
- 24 NOT USED.
- 25 NOT USED.
- 26 INSTALL REDIROCK WALL PER DETAIL 4 ON SHEET WD1.
- 27 NOT USED.

RETAINING WALL
WOOD GUARDRAIL
LANDING PAD
SLOPE PROTECTION

1. SEE UT SHEETS FOR UTILITY AND DRAINAGE IMPROVEMENTS.
2. SEE DP SHEETS FOR DRIVEWAY DETAILS AND GRADING.
3. EXISTING FEATURES/TREES CALLED OUT TO BE REMOVED ON SP SHEETS ARE NOT SHOWN ON AL SHEETS FOR CLARITY PURPOSES.
4. SEE LA SHEETS FOR RESTORATION ALONG TRAIL SIDE OR ALONG BOTTOM OF WALLS.
5. SEE LA SHEETS FOR CUT WALL BACK SLOPE RESTORATION TREATMENT.

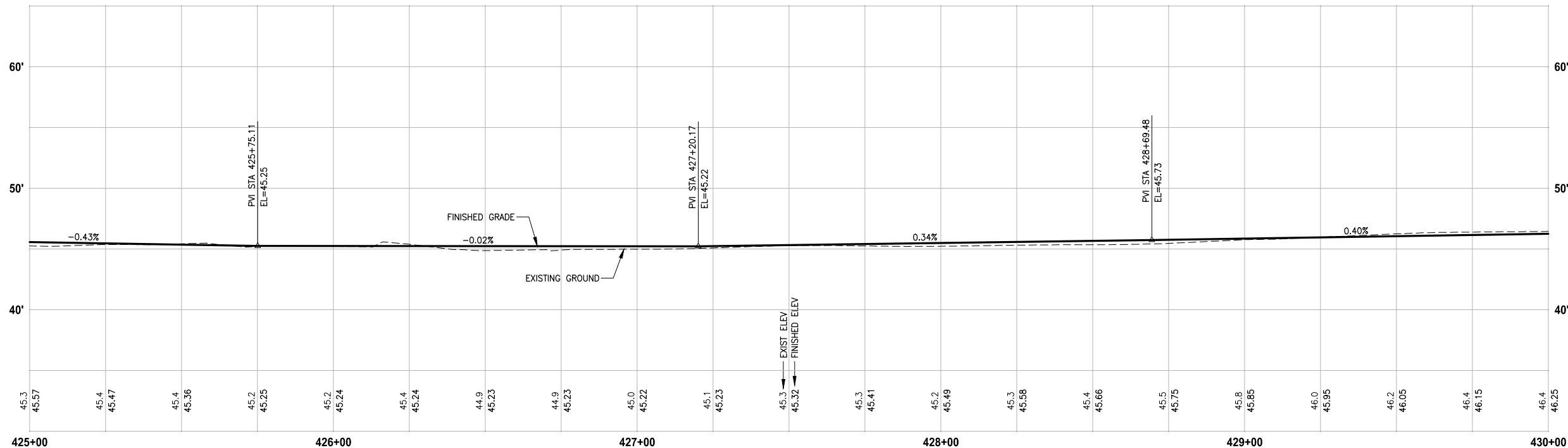
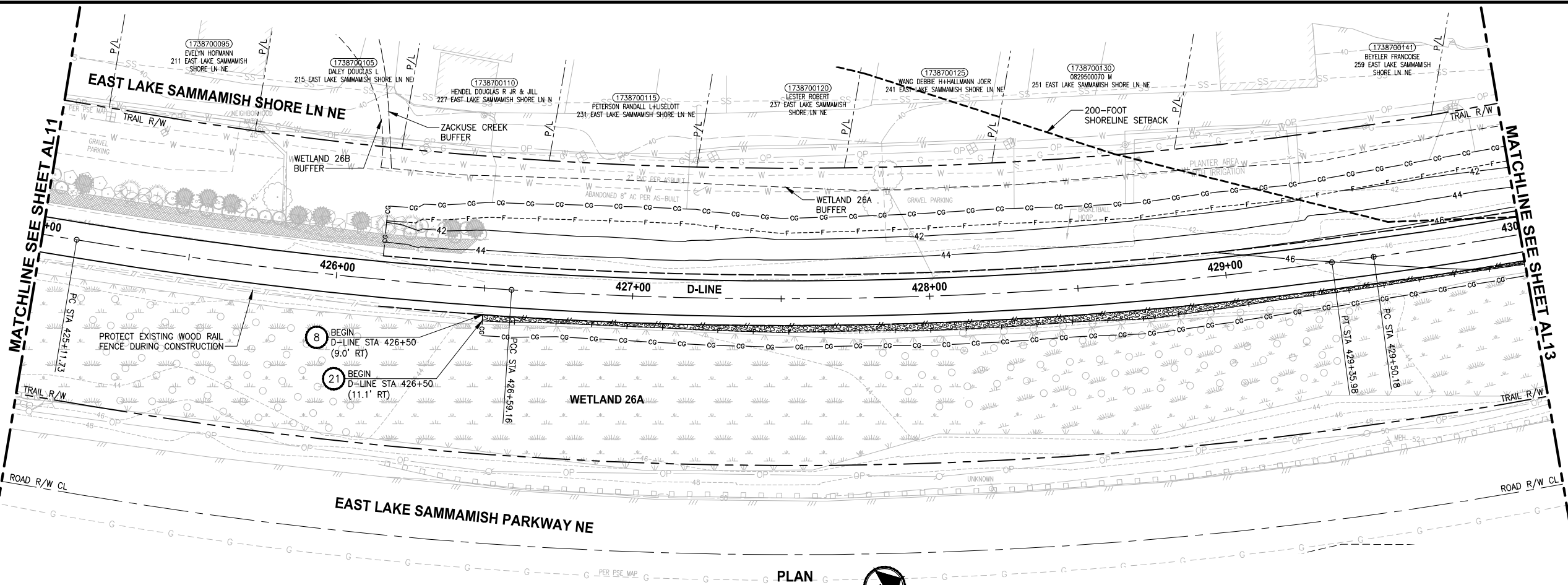
These drawings have been reviewed for compliance with City of Sammamish Clearing and Grading and Stormwater requirements and also in accordance with the requirements as established in the Settlement Agreement between King County vs. City of Sammamish No. C17-0921 JCC and King County vs. City of Sammamish No. 17-2-29922-7 SEA and have been deemed ACCEPTABLE. The reviewer accepts no responsibility for any errors and/or omissions made by the preparer of these drawings.

Date _____

17 February 2022

17 February 2022

PATH: U:\PSO\Projects\Clients\1521-KingCo\554-1521-075-ELST\995sets\CADD\Phase 19\T03 Civil\Draw-Phase2\ PLOTTED BY: purgubut DATE: Monday, June 14, 2021 5:03:02 PM LAYOUT: AL12



CONFORMED DRAWINGS



Parametrix
ENGINEERING · PLANNING · ENVIRONMENTAL SCIENCES
719 2ND AVENUE, SUITE 200 | SEATTLE, WA 98104
P 206.394.3700
WWW.PARAMETRIX.COM

PROJECT NAME
**EAST LAKE SAMMAMISH
MASTER PLAN TRAIL
SOUTH SAMMAMISH SEGMENT B - PHASE 2**
SAMMAMISH, WA

PLAN AND PROFILE

SHEET NO.
53 OF 213

AL12

CIVIL CONSTRUCTION NOTES:

1. INSTALL STAIR, CIP CONCRETE STAIR TYPE. SEE S SHEETS FOR DETAILS.
2. NOT USED.
3. NOT USED.
4. INSTALL STRUCTURAL EARTH WALL. SEE WALL DETAILS ON SHEET WD1. SEE WALL PROFILES ON WP SHEETS.
5. INSTALL 4-FOOT COATED CHAIN LINK FENCE. SEE DETAILS ON SHEET MD8. SEE SHEET WD1 FOR MOUNTING ON TOP OF WALL.
6. NEW DRIVEWAY.
7. INSTALL WOOD GUARDRAIL, SEE DETAILS ON SHEET MD2.
8. INSTALL 2-RAIL FENCE, SEE DETAILS ON SHEET MD3.
9. INSTALL CONCRETE PAD. SEE DETAIL 2 ON SHEET MD1.
10. INSTALL ROCK WALL. SEE DETAILS ON SHEET MD1 AND DP SHEETS.
11. NOT USED.
12. INSTALL TYPE 1 REST STOP. SEE DETAILS ON SHEET MD1.
13. NOT USED.
14. INSTALL PEDESTRIAN RAILING PER COS FIG 03-15 ON CONCRETE COPING. SEE APPENDIX B IN THE SPECIFICATIONS.
15. INSTALL GRAVITY BLOCK WALL. SEE WALL DETAILS ON SHEET WD1. SEE WALL PROFILES ON WP SHEETS.
16. NOT USED.
17. INSTALL EXTRUDED CURB PER WSDOT STD PLAN F-10.42-00. SEE APPENDIX B IN THE SPECIFICATIONS.
18. NOT USED.
19. LEAVE 5' GAP IN FENCING FOR STAIR ACCESS.
20. INSTALL METAL HANDRAIL PER KORS FIG. 5-007. SEE S SHEETS FOR LIMITS AND DETAILS OF HANDRAIL. SEE APPENDIX B IN SPECIFICATIONS.
21. INSTALL SLOPE PROTECTION. OMIT 0.5' SLOPE ROUNDING. SEE DETAIL 4 ON SHEET MD4.
22. RESTORE CONCRETE STAIR LANDING PAD, SEE DETAIL 5 ON SHEET MD4.
23. INSTALL SLOPE PROTECTION, SEE DETAIL 4 ON SHEET MD4.
24. NOT USED.
25. NOT USED.
26. INSTALL REDIROCK WALL PER DETAIL 4 ON SHEET WD1.
27. NOT USED.

LEGEND:

- RETAINING WALL
- WOOD GUARDRAIL
- LANDING PAD
- SLOPE PROTECTION

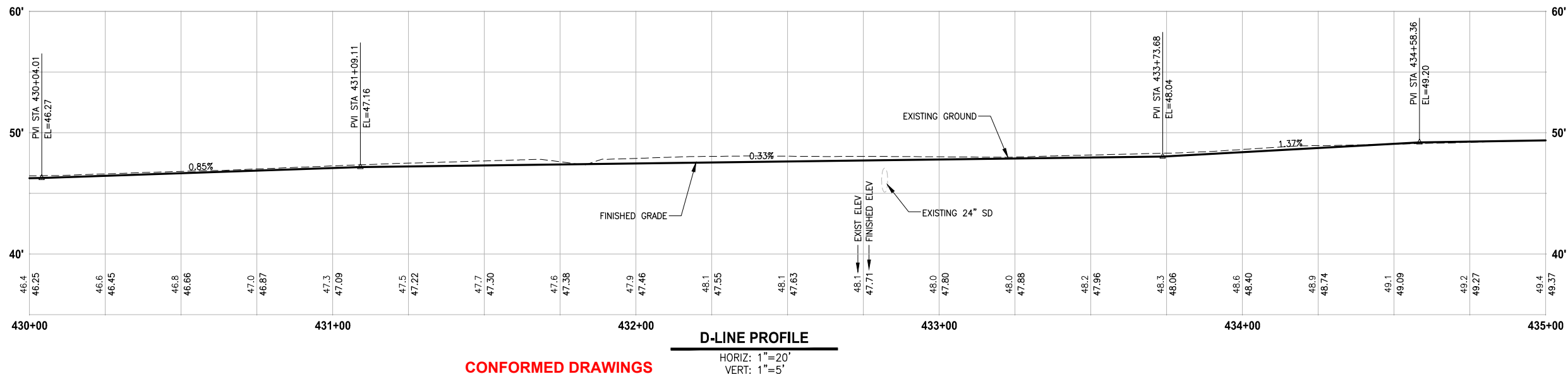
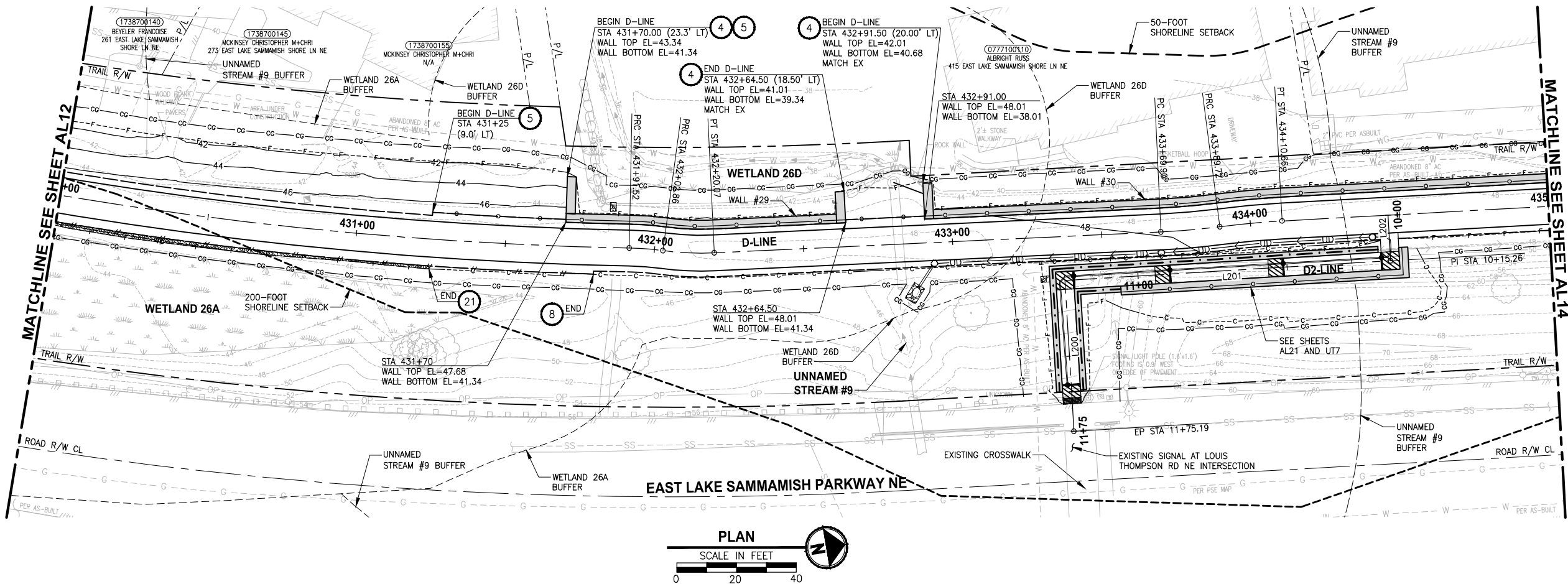
GENERAL NOTES:

1. SEE UT SHEETS FOR UTILITY AND DRAINAGE IMPROVEMENTS.
2. SEE DP SHEETS FOR DRIVEWAY DETAILS AND GRADING.
3. EXISTING FEATURES/TREES CALLED OUT TO BE REMOVED ON SP SHEETS ARE NOT SHOWN ON AL SHEETS FOR CLARITY PURPOSES.
4. SEE LA SHEETS FOR RESTORATION ALONG TRAIL SIDE OR ALONG BOTTOM OF WALLS.
5. SEE LA SHEETS FOR CUT WALL BACK SLOPE RESTORATION TREATMENT.

CITY OF SAMMAMISH PUBLIC WORKS
DEVELOPMENT REVIEW

These drawings have been reviewed for compliance with City of Sammamish Clearing and Grading and Stormwater requirements and also in accordance with the requirements as established in the Settlement Agreement between King County vs. City of Sammamish No. C17-0921 JCC and King County vs. City of Sammamish No. 17-2-29922-7 SEA and have been deemed ACCEPTABLE. The reviewer accepts no responsibility for any errors and/or omissions made by the preparer of these drawings.
Date
17 February 2022

PATH: U:\PSO\Projects\Clients\1521-KingCo\554-1521-075-ELST\995sets\CADD\Phase 19\T03 Civil\Draw-Phase2\ PLOTTED BY: purgubut DATE: Monday, June 14, 2021 5:03:11 PM LAYOUT: AL13



CIVIL CONSTRUCTION NOTES:

1. INSTALL STAIR, CIP CONCRETE STAIR TYPE. SEE S SHEETS FOR DETAILS.
2. NOT USED.
3. NOT USED.
4. INSTALL STRUCTURAL EARTH WALL. SEE WALL DETAILS ON SHEET WD1. SEE WALL PROFILES ON WP SHEETS.
5. INSTALL 4-FOOT COATED CHAIN LINK FENCE. SEE DETAILS ON SHEET MD8. SEE SHEET WD1 FOR MOUNTING ON TOP OF WALL.
6. NEW DRIVEWAY.
7. INSTALL WOOD GUARDRAIL, SEE DETAILS ON SHEET MD2.
8. INSTALL 2-RAIL FENCE, SEE DETAILS ON SHEET MD3.
9. INSTALL CONCRETE PAD. SEE DETAIL 2 ON SHEET MD1.
10. INSTALL ROCK WALL. SEE DETAILS ON SHEET MD1 AND DP SHEETS.
11. NOT USED.
12. INSTALL TYPE 1 REST STOP. SEE DETAILS ON SHEET MD1.
13. NOT USED.
14. INSTALL PEDESTRIAN RAILING PER COS FIG 03-15 ON CONCRETE COPING. SEE APPENDIX B IN THE SPECIFICATIONS.
15. INSTALL GRAVITY BLOCK WALL. SEE WALL DETAILS ON SHEET WD1. SEE WALL PROFILES ON WP SHEETS.
16. NOT USED.
17. INSTALL EXTRUDED CURB PER WSDOT STD PLAN F-10.42-00. SEE APPENDIX B IN THE SPECIFICATIONS.
18. NOT USED.
19. LEAVE 5' GAP IN FENCING FOR STAIR ACCESS.
20. INSTALL METAL HANDRAIL PER KORS FIG. 5-007. SEE S SHEETS FOR LIMITS AND DETAILS OF HANDRAIL. SEE APPENDIX B IN SPECIFICATIONS.
21. INSTALL SLOPE PROTECTION. OMIT 0.5' SLOPE ROUNDING. SEE DETAIL 4 ON SHEET MD4.
22. RESTORE CONCRETE STAIR LANDING PAD, SEE DETAIL 5 ON SHEET MD4.
23. INSTALL SLOPE PROTECTION, SEE DETAIL 4 ON SHEET MD4.
24. NOT USED.
25. NOT USED.
26. INSTALL REDIROCK WALL PER DETAIL 4 ON SHEET WD1.
27. NOT USED.

LEGEND:

- RETAINING WALL
- WOOD GUARDRAIL
- LANDING PAD
- SLOPE PROTECTION

GENERAL NOTES:

1. SEE UT SHEETS FOR UTILITY AND DRAINAGE IMPROVEMENTS.
2. SEE DP SHEETS FOR DRIVEWAY DETAILS AND GRADING.
3. EXISTING FEATURES/TREES CALLED OUT TO BE REMOVED ON SP SHEETS ARE NOT SHOWN ON AL SHEETS FOR CLARITY PURPOSES.
4. SEE LA SHEETS FOR RESTORATION ALONG TRAIL SIDE OR ALONG BOTTOM OF WALLS.
5. SEE LA SHEETS FOR CUT WALL BACK SLOPE RESTORATION TREATMENT.

CITY OF SAMMAMISH PUBLIC WORKS DEVELOPMENT REVIEW

These drawings have been reviewed for compliance with City of Sammamish Clearing and Grading and Stormwater requirements and also in accordance with the requirements as established in the Settlement Agreement between King County vs. City of Sammamish No. C17-0921 JCC and King County vs. City of Sammamish No. 17-2-29922-7 SEA and have been deemed ACCEPTABLE. The reviewer accepts no responsibility for any errors and/or omissions made by the preparer of these drawings.

17 February 2022

CONFORMED DRAWINGS



Parametrix
ENGINEERING · PLANNING · ENVIRONMENTAL SCIENCES

719 2ND AVENUE, SUITE 200 | SEATTLE, WA 98104
P 206.394.3700
WWW.PARAMETRIX.COM

PROJECT NAME

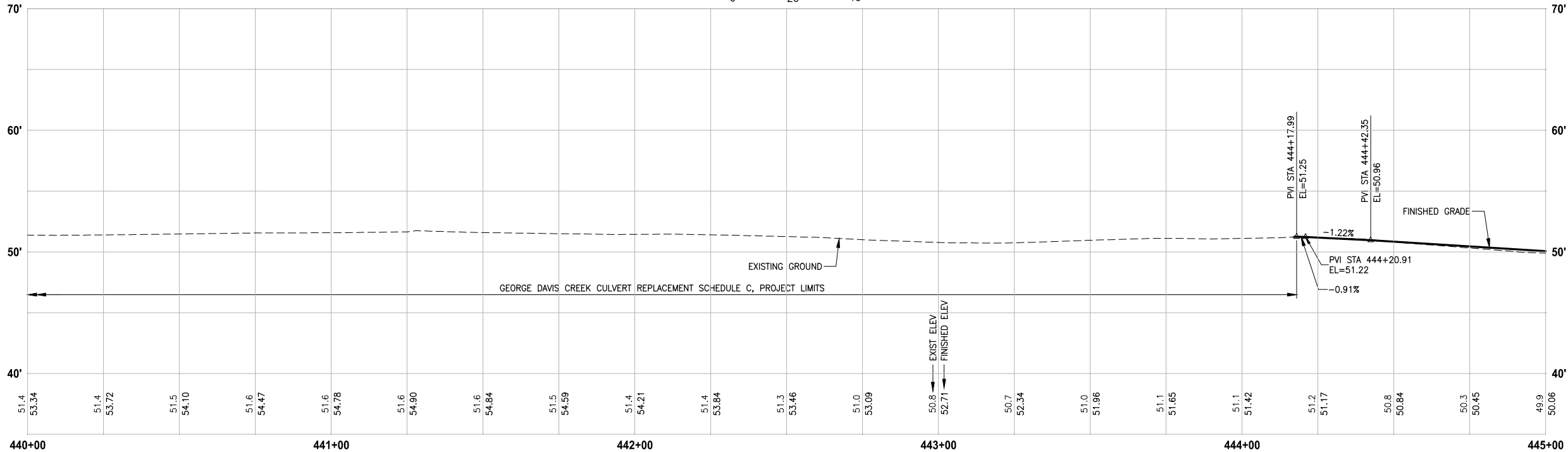
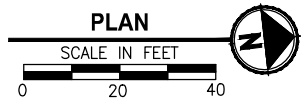
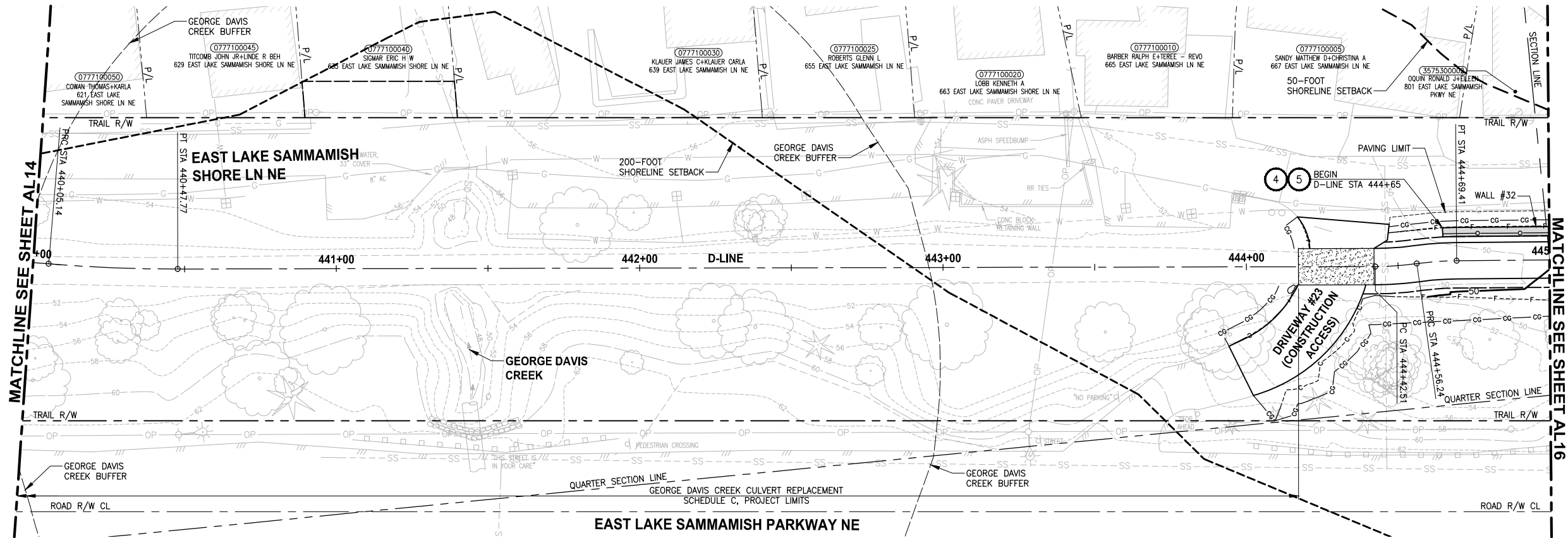
**EAST LAKE SAMMAMISH
MASTER PLAN TRAIL
SOUTH SAMMAMISH SEGMENT B - PHASE 2**
SAMMAMISH, WA

PLAN AND PROFILE

SHEET NO.
54 OF 213

AL13

PATH: U:\PSO\Projects\Clients\1521-KingCo\554-1521-075-ELST\995sec\CADD\Phase 19\T03 Civil\Draw-Phase2\ PLOTTED BY: purgbut DATE: Monday, June 14, 2021 5:03:34 PM LAYOUT: AL15



D-LINE PROFILE

HORIZ: 1"=20'
VERT: 1"=5'

CONFORMED DRAWINGS


REVISIONS	DATE	BY	DESIGNED
			M. TSUN
			B. PURGANAN
			Y. HO
			J. BAILEY

ONE INCH AT FULL SCALE.
IF NOT, SCALE ACCORDINGLY

FILE NAME
BL1521075P19T03AL-02

JOB No.
554-1521-075 P19 T03

DATE
JUNE 2021



Parametrix
ENGINEERING · PLANNING · ENVIRONMENTAL SCIENCES

719 2ND AVENUE, SUITE 200 | SEATTLE, WA 98104
P 206.394.3700
WWW.PARAMETRIX.COM

PROJECT NAME

**EAST LAKE SAMMAMISH
MASTER PLAN TRAIL
SOUTH SAMMAMISH SEGMENT B - PHASE 2**

SAMMAMISH, WA

PLAN AND PROFILE

SHEET NO.
56 OF 213

AL15

CIVIL CONSTRUCTION NOTES:

1. INSTALL STAIR, CIP CONCRETE STAIR TYPE. SEE S SHEETS FOR DETAILS.
2. NOT USED.
3. NOT USED.
4. INSTALL STRUCTURAL EARTH WALL. SEE WALL DETAILS ON SHEET WD1. SEE WALL PROFILES ON WP SHEETS.
5. INSTALL 4-FOOT COATED CHAIN LINK FENCE. SEE DETAILS ON SHEET MD8. SEE SHEET WD1 FOR MOUNTING ON TOP OF WALL.
6. NEW DRIVEWAY.
7. INSTALL WOOD GUARDRAIL, SEE DETAILS ON SHEET MD2.
8. INSTALL 2-RAIL FENCE, SEE DETAILS ON SHEET MD3.
9. INSTALL CONCRETE PAD. SEE DETAIL 2 ON SHEET MD1.
10. INSTALL ROCK WALL. SEE DETAILS ON SHEET MD1 AND DP SHEETS.
11. NOT USED.
12. INSTALL TYPE 1 REST STOP. SEE DETAILS ON SHEET MD1.
13. NOT USED.
14. INSTALL PEDESTRIAN RAILING PER COS FIG 03-15 ON CONCRETE COPING. SEE APPENDIX B IN THE SPECIFICATIONS.
15. INSTALL GRAVITY BLOCK WALL. SEE WALL DETAILS ON SHEET WD1. SEE WALL PROFILES ON WP SHEETS.
16. NOT USED.
17. INSTALL EXTRUDED CURB PER WSDOT STD PLAN F-10.42-00. SEE APPENDIX B IN THE SPECIFICATIONS.
18. NOT USED.
19. LEAVE 5' GAP IN FENCING FOR STAIR ACCESS.
20. INSTALL METAL HANDRAIL PER KORS FIG. 5-007. SEE S SHEETS FOR LIMITS AND DETAILS OF HANDRAIL. SEE APPENDIX B IN SPECIFICATIONS.
21. INSTALL SLOPE PROTECTION. OMIT 0.5' SLOPE ROUNDING. SEE DETAIL 4 ON SHEET MD4.
22. RESTORE CONCRETE STAIR LANDING PAD, SEE DETAIL 5 ON SHEET MD4.
23. INSTALL SLOPE PROTECTION, SEE DETAIL 4 ON SHEET MD4.
24. NOT USED.
25. NOT USED.
26. INSTALL REDIROCK WALL PER DETAIL 4 ON SHEET WD1.
27. NOT USED.

LEGEND:

	RETAINING WALL
	WOOD GUARDRAIL
	LANDING PAD
	SLOPE PROTECTION

GENERAL NOTES:

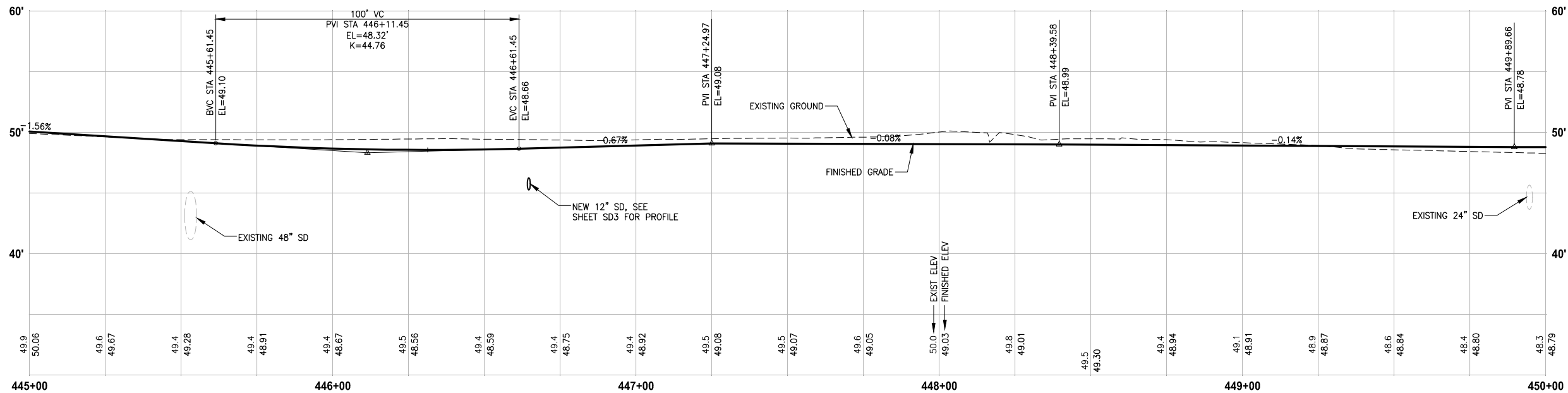
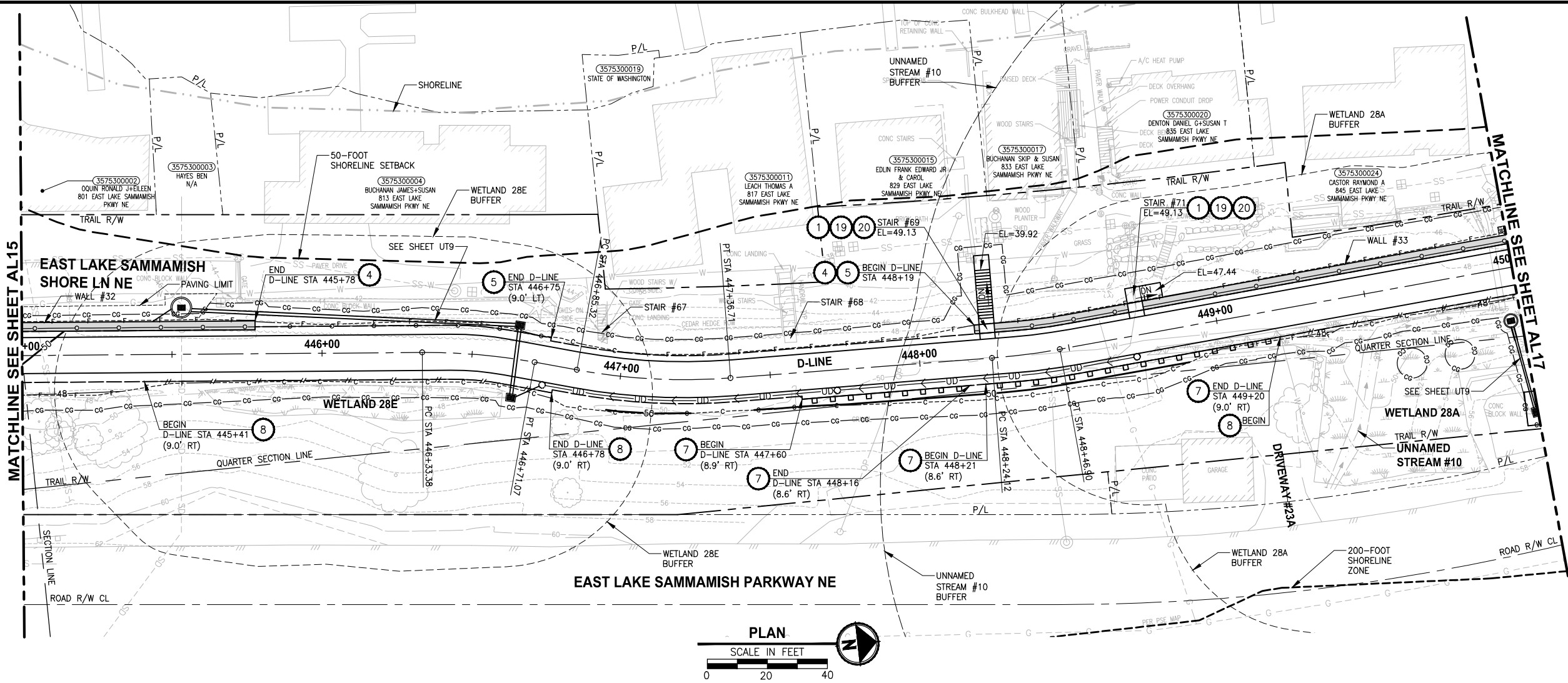
1. SEE UT SHEETS FOR UTILITY AND DRAINAGE IMPROVEMENTS.
2. SEE DP SHEETS FOR DRIVEWAY DETAILS AND GRADING.
3. EXISTING FEATURES/TREES CALLED OUT TO BE REMOVED ON SP SHEETS ARE NOT SHOWN ON AL SHEETS FOR CLARITY PURPOSES.
4. SEE LA SHEETS FOR RESTORATION ALONG TRAIL SIDE OR ALONG BOTTOM OF WALLS.
5. SEE LA SHEETS FOR CUT WALL BACK SLOPE RESTORATION TREATMENT.

CITY OF SAMMAMISH PUBLIC WORKS DEVELOPMENT REVIEW

These drawings have been reviewed for compliance with City of Sammamish Clearing and Grading and Stormwater requirements and also in accordance with the requirements as established in the Settlement Agreement between King County vs. City of Sammamish No. C17-0921 JCC and King County vs. City of Sammamish No. 17-2-29922-7 SEA and have been deemed ACCEPTABLE. The reviewer accepts no responsibility for any errors and/or omissions made by the preparer of these drawings.

17 February 2022


PATH: U:\PSO\Projects\Clients\1521-KingCo\554-1521-075-ELST\995sec\CADD\Phase 19\T03_Civil\Draw-Phase2\ PLOTTED BY: purgobut DATE: Monday, June 14, 2021 5:03:48 PM LAYOUT: AL16



D-LINE PROFILE

HORIZ: 1"=20'
VERT: 1"=5'

CONFORMED DRAWINGS



Parametrix
ENGINEERING · PLANNING · ENVIRONMENTAL SCIENCES

719 2ND AVENUE, SUITE 200 | SEATTLE, WA 98104
P 206.394.3700
WWW.PARAMETRIX.COM

PROJECT NAME
**EAST LAKE SAMMAMISH
MASTER PLAN TRAIL
SOUTH SAMMAMISH SEGMENT B - PHASE 2**
SAMMAMISH, WA

PLAN AND PROFILE

SHEET NO.
57 OF 213

AL16

CIVIL CONSTRUCTION NOTES:

1. INSTALL STAIR, CIP CONCRETE STAIR TYPE. SEE S SHEETS FOR DETAILS.
2. NOT USED.
3. NOT USED.
4. INSTALL STRUCTURAL EARTH WALL. SEE WALL DETAILS ON SHEET WD1. SEE WALL PROFILES ON WP SHEETS.
5. INSTALL 4-FOOT COATED CHAIN LINK FENCE. SEE DETAILS ON SHEET MD8. SEE SHEET WD1 FOR MOUNTING ON TOP OF WALL.
6. NEW DRIVEWAY.
7. INSTALL WOOD GUARDRAIL, SEE DETAILS ON SHEET MD2.
8. INSTALL 2-RAIL FENCE, SEE DETAILS ON SHEET MD3.
9. INSTALL CONCRETE PAD. SEE DETAIL 2 ON SHEET MD1.
10. INSTALL ROCK WALL. SEE DETAILS ON SHEET MD1 AND DP SHEETS.
11. NOT USED.
12. INSTALL TYPE 1 REST STOP. SEE DETAILS ON SHEET MD1.
13. NOT USED.
14. INSTALL PEDESTRIAN RAILING PER COS FIG 03-15 ON CONCRETE COPING. SEE APPENDIX B IN THE SPECIFICATIONS.
15. INSTALL GRAVITY BLOCK WALL. SEE WALL DETAILS ON SHEET WD1. SEE WALL PROFILES ON WP SHEETS.
16. NOT USED.
17. INSTALL EXTRUDED CURB PER WSDOT STD PLAN F-10.42-00. SEE APPENDIX B IN THE SPECIFICATIONS.
18. NOT USED.
19. LEAVE 5' GAP IN FENCING FOR STAIR ACCESS.
20. INSTALL METAL HANDRAIL PER KORS FIG. 5-007. SEE S SHEETS FOR LIMITS AND DETAILS OF HANDRAIL. SEE APPENDIX B IN SPECIFICATIONS.
21. INSTALL SLOPE PROTECTION. OMIT 0.5' SLOPE ROUNDING. SEE DETAIL 4 ON SHEET MD4.
22. RESTORE CONCRETE STAIR LANDING PAD, SEE DETAIL 5 ON SHEET MD4.
23. INSTALL SLOPE PROTECTION, SEE DETAIL 4 ON SHEET MD4.
24. NOT USED.
25. NOT USED.
26. INSTALL REDIROCK WALL PER DETAIL 4 ON SHEET WD1.
27. NOT USED.

LEGEND:

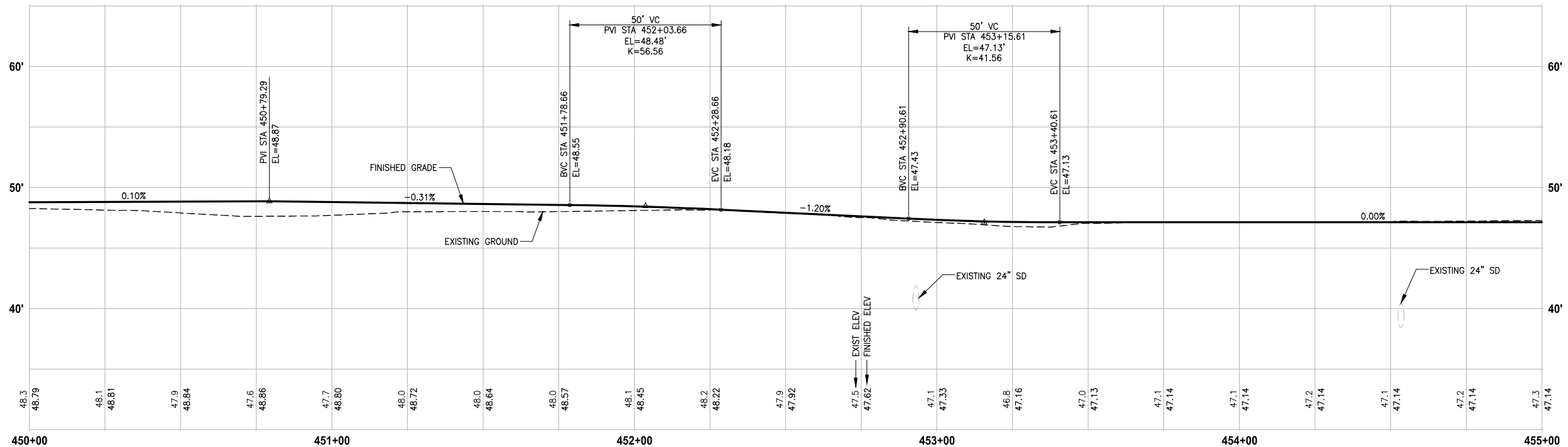
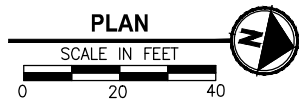
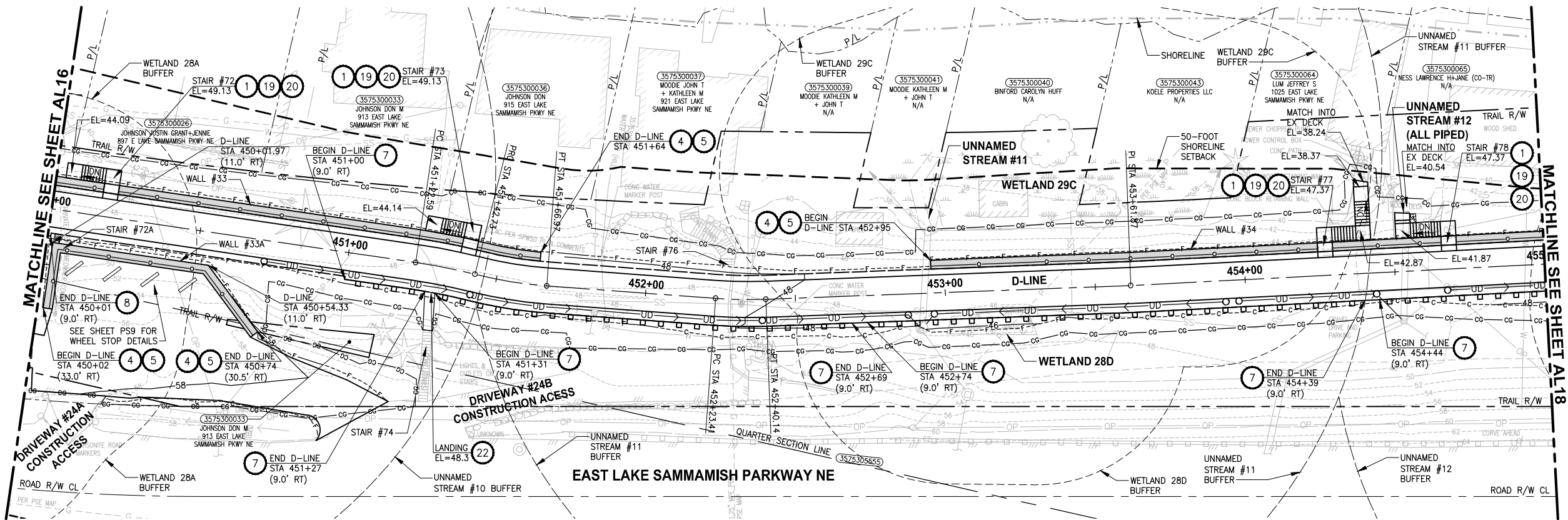
- RETAINING WALL
- WOOD GUARDRAIL
- LANDING PAD
- SLOPE PROTECTION

GENERAL NOTES:

1. SEE UT SHEETS FOR UTILITY AND DRAINAGE IMPROVEMENTS.
2. SEE DP SHEETS FOR DRIVEWAY DETAILS AND GRADING.
3. EXISTING FEATURES/TREES CALLED OUT TO BE REMOVED ON SP SHEETS ARE NOT SHOWN ON AL SHEETS FOR CLARITY PURPOSES.
4. SEE LA SHEETS FOR RESTORATION ALONG TRAIL SIDE OR ALONG BOTTOM OF WALLS.
5. SEE LA SHEETS FOR CUT WALL BACK SLOPE RESTORATION TREATMENT.

**CITY OF SAMMAMISH PUBLIC WORKS
DEVELOPMENT REVIEW**
These drawings have been reviewed for compliance with City of Sammamish Clearing and Grading and Stormwater requirements and also in accordance with the requirements as established in the Settlement Agreement between King County vs. City of Sammamish No. C17-0921 JCC and King County vs. City of Sammamish No. 17-2-29922-7 SEA and have been deemed **ACCEPTABLE**. The reviewer accepts no responsibility for any errors and/or omissions made by the preparer of these drawings.
17 February 2022

PATH: U:\PSO\Projects\Clients\1521-KingCo\554-1521-075-ELST\995sec\CADD\Phase 19\T03 Civil\Draw-Phase2\ PLOTTED BY: purgubut DATE: Monday, June 14, 2021 5:03:59 PM LAYOUT: AL17



D-LINE PROFILE
HORIZ: 1"=20'
VERT: 1"=5'

CONFORMED DRAWINGS



REVISIONS	DATE	BY	DESIGNED
			M. TSUN
			B. PURGANAN
			Y. HO
			J. BAILEY

ONE INCH AT FULL SCALE.
IF NOT, SCALE ACCORDINGLY
FILE NAME
BL1521075P19T03AL-02
JOB No.
554-1521-075 P19 T03
DATE
JUNE 2021

Parametrix
ENGINEERING · PLANNING · ENVIRONMENTAL SCIENCES

719 2ND AVENUE, SUITE 200 | SEATTLE, WA 98104
P 206.394.3700
WWW.PARAMETRIX.COM

PROJECT NAME
**EAST LAKE SAMMAMISH
MASTER PLAN TRAIL
SOUTH SAMMAMISH SEGMENT B - PHASE 2**
SAMMAMISH, WA

PLAN AND PROFILE

SHEET NO.
58 OF 213

AL17

CIVIL CONSTRUCTION NOTES:

1. INSTALL STAIR, CIP CONCRETE STAIR TYPE. SEE S SHEETS FOR DETAILS.
2. NOT USED.
3. NOT USED.
4. INSTALL STRUCTURAL EARTH WALL. SEE WALL DETAILS ON SHEET WD1. SEE WALL PROFILES ON WP SHEETS.
5. INSTALL 4-FOOT COATED CHAIN LINK FENCE. SEE DETAILS ON SHEET MD8. SEE SHEET WD1 FOR MOUNTING ON TOP OF WALL.
6. NEW DRIVEWAY.
7. INSTALL WOOD GUARDRAIL, SEE DETAILS ON SHEET MD2.
8. INSTALL 2-RAIL FENCE, SEE DETAILS ON SHEET MD3.
9. INSTALL CONCRETE PAD. SEE DETAIL 2 ON SHEET MD1.
10. INSTALL ROCK WALL. SEE DETAILS ON SHEET MD1 AND DP SHEETS.
11. NOT USED.
12. INSTALL TYPE 1 REST STOP. SEE DETAILS ON SHEET MD1.
13. NOT USED.
14. INSTALL PEDESTRIAN RAILING PER COS FIG 03-15 ON CONCRETE COPING. SEE APPENDIX B IN THE SPECIFICATIONS.
15. INSTALL GRAVITY BLOCK WALL. SEE WALL DETAILS ON SHEET WD1. SEE WALL PROFILES ON WP SHEETS.
16. NOT USED.
17. INSTALL EXTRUDED CURB PER WSDOT STD PLAN F-10.42-00. SEE APPENDIX B IN THE SPECIFICATIONS.
18. NOT USED.
19. LEAVE 5' GAP IN FENCING FOR STAIR ACCESS.
20. INSTALL METAL HANDRAIL PER KORS FIG. 5-007. SEE S SHEETS FOR LIMITS AND DETAILS OF HANDRAIL. SEE APPENDIX B IN SPECIFICATIONS.
21. INSTALL SLOPE PROTECTION. OMIT 0.5' SLOPE ROUNDING. SEE DETAIL 4 ON SHEET MD4.
22. RESTORE CONCRETE STAIR LANDING PAD, SEE DETAIL 5 ON SHEET MD4.
23. INSTALL SLOPE PROTECTION, SEE DETAIL 4 ON SHEET MD4.
24. NOT USED.
25. NOT USED.
26. INSTALL REDIROCK WALL PER DETAIL 4 ON SHEET WD1.
27. NOT USED.

LEGEND:

- RETAINING WALL
- WOOD GUARDRAIL
- LANDING PAD
- SLOPE PROTECTION

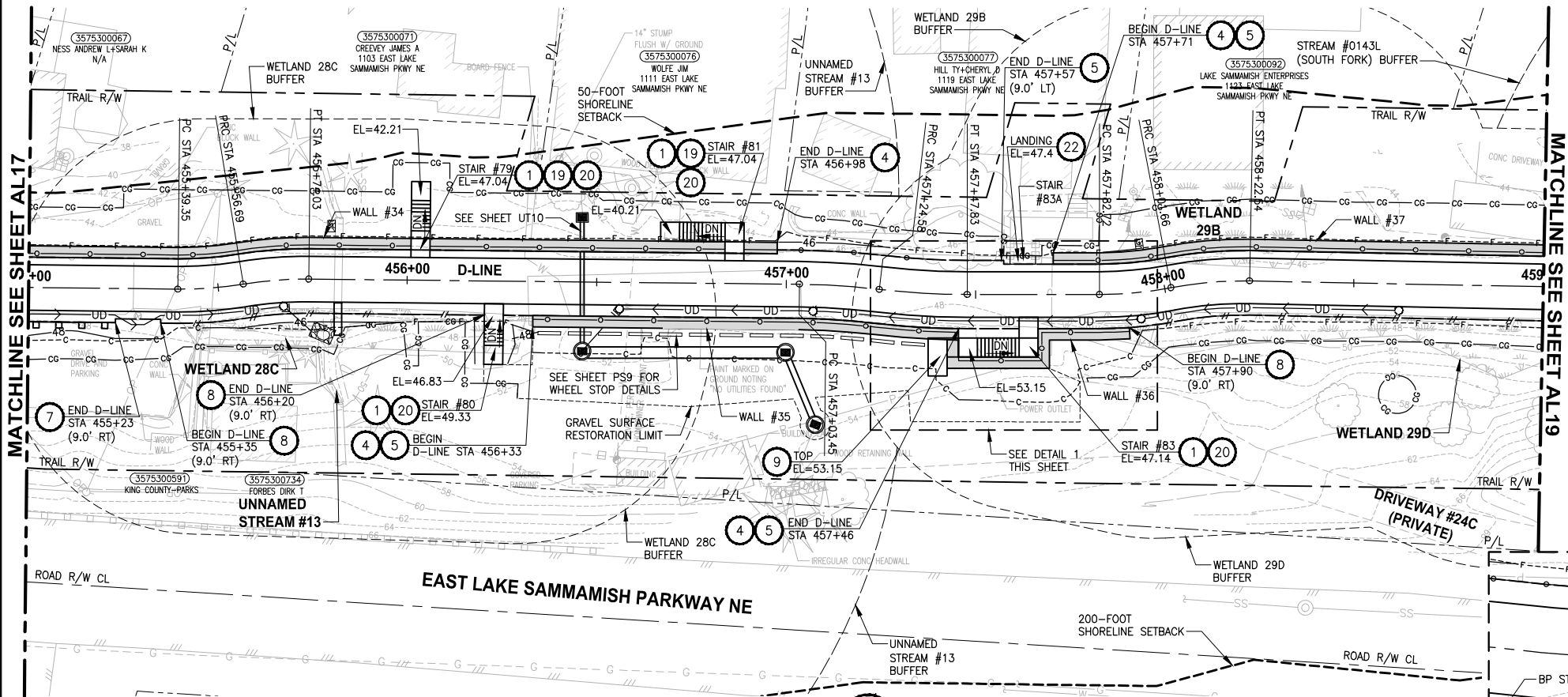
GENERAL NOTES:

1. SEE UT SHEETS FOR UTILITY AND DRAINAGE IMPROVEMENTS.
2. SEE DP SHEETS FOR DRIVEWAY DETAILS AND GRADING.
3. EXISTING FEATURES/TREES CALLED OUT TO BE REMOVED ON SP SHEETS ARE NOT SHOWN ON AL SHEETS FOR CLARITY PURPOSES.
4. SEE LA SHEETS FOR RESTORATION ALONG TRAIL SIDE OR ALONG BOTTOM OF WALLS.
5. SEE LA SHEETS FOR CUT WALL BACK SLOPE RESTORATION TREATMENT.

**CITY OF SAMMAMISH PUBLIC WORKS
DEVELOPMENT REVIEW**

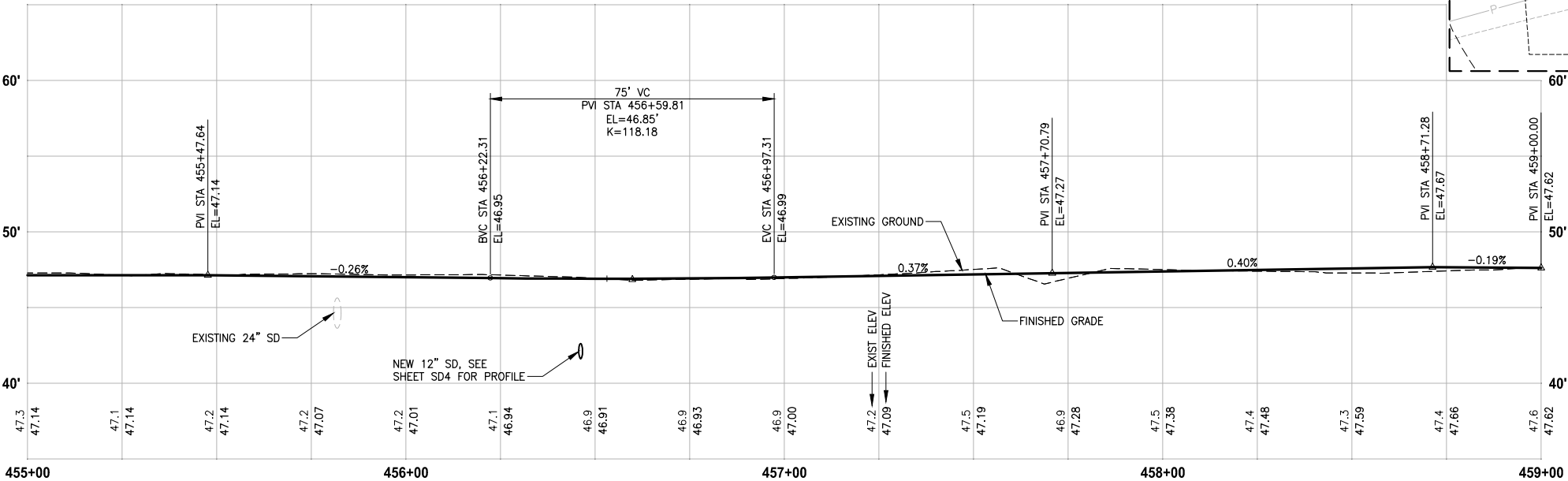
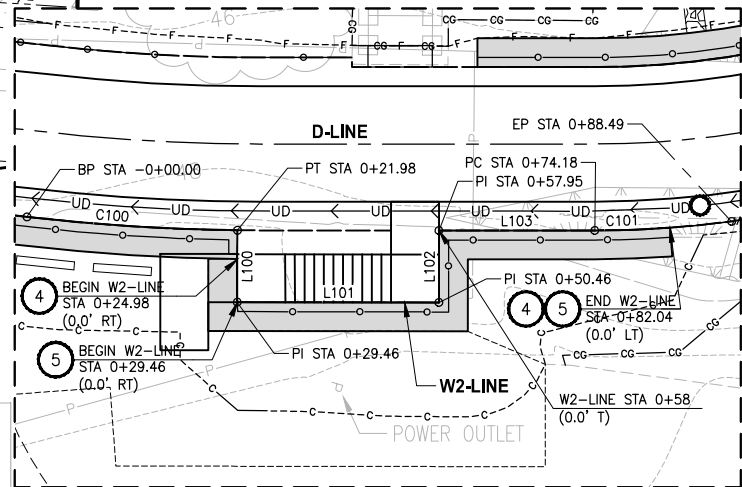
These drawings have been reviewed for compliance with City of Sammamish Clearing and Grading and Stormwater requirements and also in accordance with the requirements as established in the Settlement Agreement between King County vs. City of Sammamish No. C17-0921 JCC and King County vs. City of Sammamish No. 17-2-29922-7 SEA and have been deemed **ACCEPTABLE**. The reviewer accepts no responsibility for any errors and/or omissions made by the preparer of these drawings.
Date
17 February 2022

PATH: U:\PSO\Projects\Clients\1521-KingCo\554-1521-075-ELST\99Secs\CADD\Phase 19\T03 Civil\Draw-Phase2\ LAYOUT: AL18 PLOTTED BY: purgobut DATE: Monday, June 14, 2021 5:04:27 PM



W2-LINE LINE TABLE						
LINE	LENGTH	BEARING	BEGIN EASTING	BEGIN NORTHING	END EASTING	END NORTHING
L100	7.48	N74° 20' 40"E	1335790.76	228525.43	1335797.96	228527.45
L101	21.00	N15° 45' 57"W	1335797.96	228527.45	1335792.25	228547.66
L102	7.50	S74° 08' 31"W	1335792.25	228547.66	1335785.04	228545.61
L103	16.23	N15° 51' 29"W	1335785.04	228545.61	1335780.61	228561.22

W2-LINE CURVE TABLE							
CURVE	LENGTH	RADIUS	DELTA	BEGIN EASTING	BEGIN NORTHING	END EASTING	END NORTHING
C100	21.98	208.75	6°02'00"	1335795.41	228503.96	1335790.76	228525.43
C101	14.30	109.00	7°31'07"	1335780.61	228561.22	1335775.81	228574.69



D-LINE PROFILE

HORIZ: 1"=20'
VERT: 1"=5'

CONFORMED DRAWINGS

CITY OF SAMMAMISH PUBLIC WORKS DEVELOPMENT REVIEW
These drawings have been reviewed for compliance with City of Sammamish Clearing and Grading and Stormwater requirements and also in accordance with the requirements as established in the Settlement Agreement between King County vs. City of Sammamish No. C17-0921 JCC and King County vs. City of Sammamish No. 17-2-29922-7 SEA and have been deemed ACCEPTABLE. The reviewer accepts no responsibility for any errors and/or omissions made by the preparer of these drawings.
17 February 2022

CIVIL CONSTRUCTION NOTES:

1. INSTALL STAIR, CIP CONCRETE STAIR TYPE. SEE S SHEETS FOR DETAILS.
2. NOT USED.
3. NOT USED.
4. INSTALL STRUCTURAL EARTH WALL. SEE WALL DETAILS ON SHEET WD1. SEE WALL PROFILES ON WP SHEETS.
5. INSTALL 4-FOOT COATED CHAIN LINK FENCE. SEE DETAILS ON SHEET MD8. SEE SHEET WD1 FOR MOUNTING ON TOP OF WALL.
6. NEW DRIVEWAY.
7. INSTALL WOOD GUARDRAIL, SEE DETAILS ON SHEET MD2.
8. INSTALL 2-RAIL FENCE, SEE DETAILS ON SHEET MD3.
9. INSTALL CONCRETE PAD. SEE DETAIL 2 ON SHEET MD1.
10. INSTALL ROCK WALL. SEE DETAILS ON SHEET MD1 AND DP SHEETS.
11. NOT USED.
12. INSTALL TYPE 1 REST STOP. SEE DETAILS ON SHEET MD1.
13. NOT USED.
14. INSTALL PEDESTRIAN RAILING PER COS FIG 03-15 ON CONCRETE COPING. SEE APPENDIX B IN THE SPECIFICATIONS.
15. INSTALL GRAVITY BLOCK WALL. SEE WALL DETAILS ON SHEET WD1. SEE WALL PROFILES ON WP SHEETS.
16. NOT USED.
17. INSTALL EXTRUDED CURB PER WSDOT STD PLAN F-10.42-00. SEE APPENDIX B IN THE SPECIFICATIONS.
18. NOT USED.
19. LEAVE 5' GAP IN FENCING FOR STAIR ACCESS.
20. INSTALL METAL HANDRAIL PER KORS FIG. 5-007. SEE S SHEETS FOR LIMITS AND DETAILS OF HANDRAIL. SEE APPENDIX B IN SPECIFICATIONS.
21. INSTALL SLOPE PROTECTION. OMIT 0.5' SLOPE ROUNDING. SEE DETAIL 4 ON SHEET MD4.
22. RESTORE CONCRETE STAIR LANDING PAD, SEE DETAIL 5 ON SHEET MD4.
23. INSTALL SLOPE PROTECTION, SEE DETAIL 4 ON SHEET MD4.
24. NOT USED.
25. NOT USED.
26. INSTALL REDIROCK WALL PER DETAIL 4 ON SHEET WD1.
27. NOT USED.

LEGEND:

- RETAINING WALL
- WOOD GUARDRAIL
- LANDING PAD
- SLOPE PROTECTION

GENERAL NOTES:

1. SEE UT SHEETS FOR UTILITY AND DRAINAGE IMPROVEMENTS.
2. SEE DP SHEETS FOR DRIVEWAY DETAILS AND GRADING.
3. EXISTING FEATURES/TREES CALLED OUT TO BE REMOVED ON SP SHEETS ARE NOT SHOWN ON AL SHEETS FOR CLARITY PURPOSES.
4. SEE LA SHEETS FOR RESTORATION ALONG TRAIL SIDE OR ALONG BOTTOM OF WALLS.
5. SEE LA SHEETS FOR CUT WALL BACK SLOPE RESTORATION TREATMENT.

CITY OF SAMMAMISH APPROVAL

City Engineer _____ Date _____
Community Development _____ Date _____

REVISIONS	DATE	BY	DESIGNED
			M. TSUN
			B. PURGANAN
			Y. HO
			J. BAILEY

ONE INCH AT FULL SCALE.
IF NOT, SCALE ACCORDINGLY
FILE NAME: BL1521075P19T03AL-02
JOB No.: 554-1521-075 P19 T03
DATE: JUNE 2021

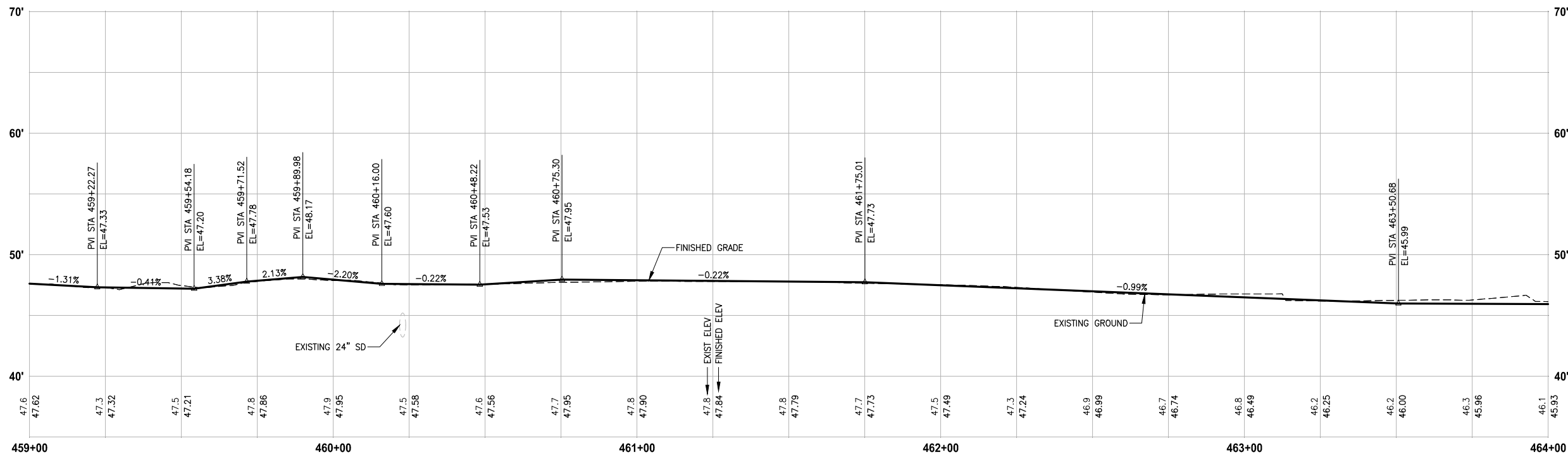
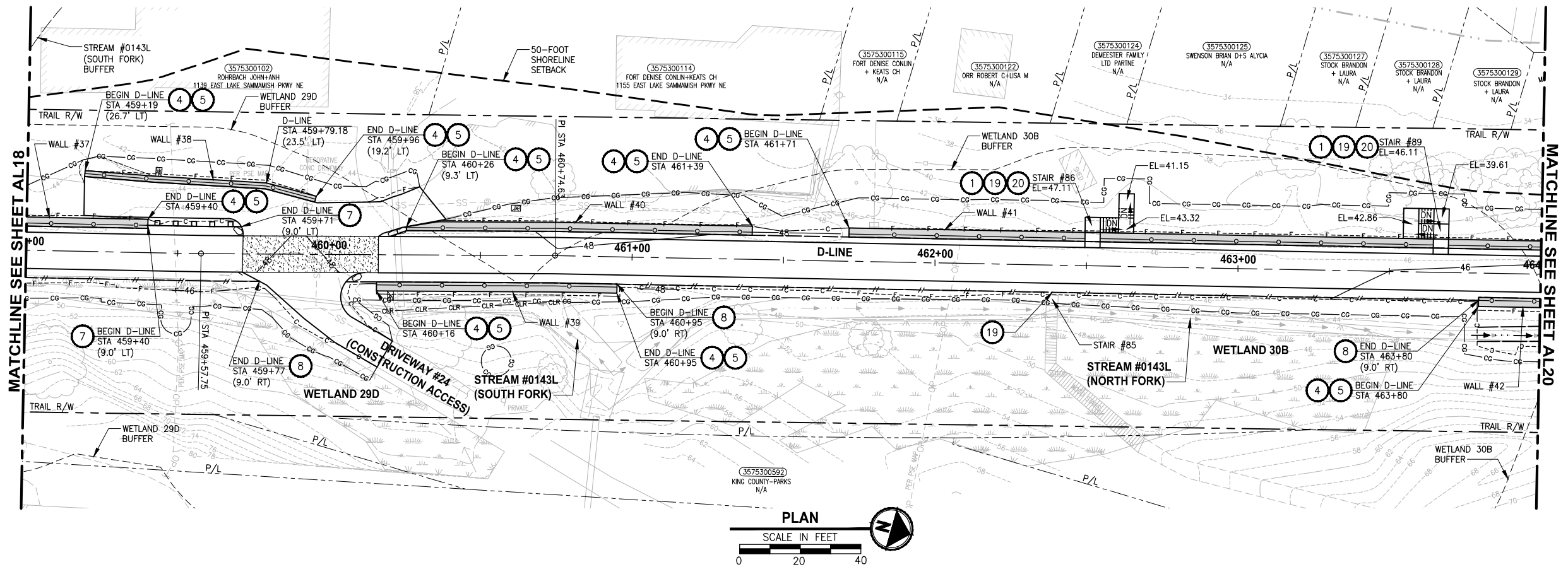


Parametrix
ENGINEERING · PLANNING · ENVIRONMENTAL SCIENCES
719 2ND AVENUE, SUITE 200 | SEATTLE, WA 98104
P 206.394.3700
WWW.PARAMETRIX.COM

PROJECT NAME
EAST LAKE SAMMAMISH MASTER PLAN TRAIL SOUTH SAMMAMISH SEGMENT B - PHASE 2
SAMMAMISH, WA

PLAN AND PROFILE
SHEET NO. 59 OF 213
AL18

PATH: U:\PSO\Projects\Clients\1521-KingCo\554-1521-075-ELST\99Secs\CADD\Phase 19\T03 Civil\Draw-Phase2\ PLOTTED BY: purgobut DATE: Monday, June 14, 2021 5:04:37 PM LAYOUT: AL19



D-LINE PROFILE
HORIZ: 1"=20'
VERT: 1"=5'
CONFORMED DRAWINGS

CIVIL CONSTRUCTION NOTES:

1. INSTALL STAIR, CIP CONCRETE STAIR TYPE. SEE S SHEETS FOR DETAILS.
2. NOT USED.
3. NOT USED.
4. INSTALL STRUCTURAL EARTH WALL. SEE WALL DETAILS ON SHEET WD1. SEE WALL PROFILES ON WP SHEETS.
5. INSTALL 4-FOOT COATED CHAIN LINK FENCE. SEE DETAILS ON SHEET MD8. SEE SHEET WD1 FOR MOUNTING ON TOP OF WALL.
6. NEW DRIVEWAY.
7. INSTALL WOOD GUARDRAIL, SEE DETAILS ON SHEET MD2.
8. INSTALL 2-RAIL FENCE, SEE DETAILS ON SHEET MD3.
9. INSTALL CONCRETE PAD. SEE DETAIL 2 ON SHEET MD1.
10. INSTALL ROCK WALL. SEE DETAILS ON SHEET MD1 AND DP SHEETS.
11. NOT USED.
12. INSTALL TYPE 1 REST STOP. SEE DETAILS ON SHEET MD1.
13. NOT USED.
14. INSTALL PEDESTRIAN RAILING PER COS FIG 03-15 ON CONCRETE COPING. SEE APPENDIX B IN THE SPECIFICATIONS.
15. INSTALL GRAVITY BLOCK WALL. SEE WALL DETAILS ON SHEET WD1. SEE WALL PROFILES ON WP SHEETS.
16. NOT USED.
17. INSTALL EXTRUDED CURB PER WSDOT STD PLAN F-10.42-00. SEE APPENDIX B IN THE SPECIFICATIONS.
18. NOT USED.
19. LEAVE 5' GAP IN FENCING FOR STAIR ACCESS.
20. INSTALL METAL HANDRAIL PER KORS FIG. 5-007. SEE S SHEETS FOR LIMITS AND DETAILS OF HANDRAIL. SEE APPENDIX B IN SPECIFICATIONS.
21. INSTALL SLOPE PROTECTION. OMIT 0.5' SLOPE ROUNDING. SEE DETAIL 4 ON SHEET MD4.
22. RESTORE CONCRETE STAIR LANDING PAD, SEE DETAIL 5 ON SHEET MD4.
23. INSTALL SLOPE PROTECTION, SEE DETAIL 4 ON SHEET MD4.
24. NOT USED.
25. NOT USED.
26. INSTALL REDIROCK WALL PER DETAIL 4 ON SHEET WD1.
27. NOT USED.

LEGEND:

- RETAINING WALL
- WOOD GUARDRAIL
- LANDING PAD
- SLOPE PROTECTION

GENERAL NOTES:


1. SEE UT SHEETS FOR UTILITY AND DRAINAGE IMPROVEMENTS.
2. SEE DP SHEETS FOR DRIVEWAY DETAILS AND GRADING.
3. EXISTING FEATURES/TREES CALLED OUT TO BE REMOVED ON SP SHEETS ARE NOT SHOWN ON AL SHEETS FOR CLARITY PURPOSES.
4. SEE LA SHEETS FOR RESTORATION ALONG TRAIL SIDE OR ALONG BOTTOM OF WALLS.
5. SEE LA SHEETS FOR CUT WALL BACK SLOPE RESTORATION TREATMENT.

CITY OF SAMMAMISH PUBLIC WORKS DEVELOPMENT REVIEW

These drawings have been reviewed for compliance with City of Sammamish Clearing and Grading and Stormwater requirements and also in accordance with the requirements as established in the Settlement Agreement between King County vs. City of Sammamish No. C17-0921 JCC and King County vs. City of Sammamish No. 17-2-29922-7 SEA and have been deemed ACCEPTABLE. The reviewer accepts no responsibility for any errors and/or omissions made by the preparer of these drawings.
17 February 2022

REVISIONS	DATE	BY	DESIGNED
			M. TSUN
			DRAWN
			B. PURGANAN
			CHECKED
			Y. HO
			APPROVED
			J. BAILEY

ONE INCH AT FULL SCALE.
IF NOT, SCALE ACCORDINGLY
FILE NAME
BL1521075P19T03AL-02
JOB No.
554-1521-075 P19 T03
DATE
JUNE 2021



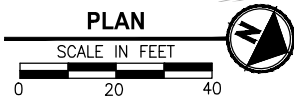
Parametrix
ENGINEERING · PLANNING · ENVIRONMENTAL SCIENCES
719 2ND AVENUE, SUITE 200 | SEATTLE, WA 98104
P 206.394.3700
WWW.PARAMETRIX.COM

PROJECT NAME
**EAST LAKE SAMMAMISH
MASTER PLAN TRAIL
SOUTH SAMMAMISH SEGMENT B - PHASE 2**
SAMMAMISH, WA

PLAN AND PROFILE

SHEET NO.
60 OF 213

AL19



17 February 2022

1. SEE UT SHEETS FOR UTILITY AND DRAINAGE IMPROVEMENTS.
2. SEE DP SHEETS FOR DRIVEWAY DETAILS AND GRADING.
3. EXISTING FEATURES/TREES CALLED OUT TO BE REMOVED ON SP SHEETS ARE NOT SHOWN ON AL SHEETS FOR CLARITY PURPOSES.
4. SEE LA SHEETS FOR RESTORATION ALONG TRAIL SIDE OR ALONG BOTTOM OF WALLS.
5. SEE LA SHEETS FOR CUT WALL BACK SLOPE RESTORATION TREATMENT.

City Engineer	Date
Community Development	Date

ONE INCH AT FULL SCALE.
IF NOT, SCALE ACCORDINGLY

FILE NAME
BL1521075P19T03AL-02
JOB No.
554-1521-075 P19 T03
DATE
JUNE 2021



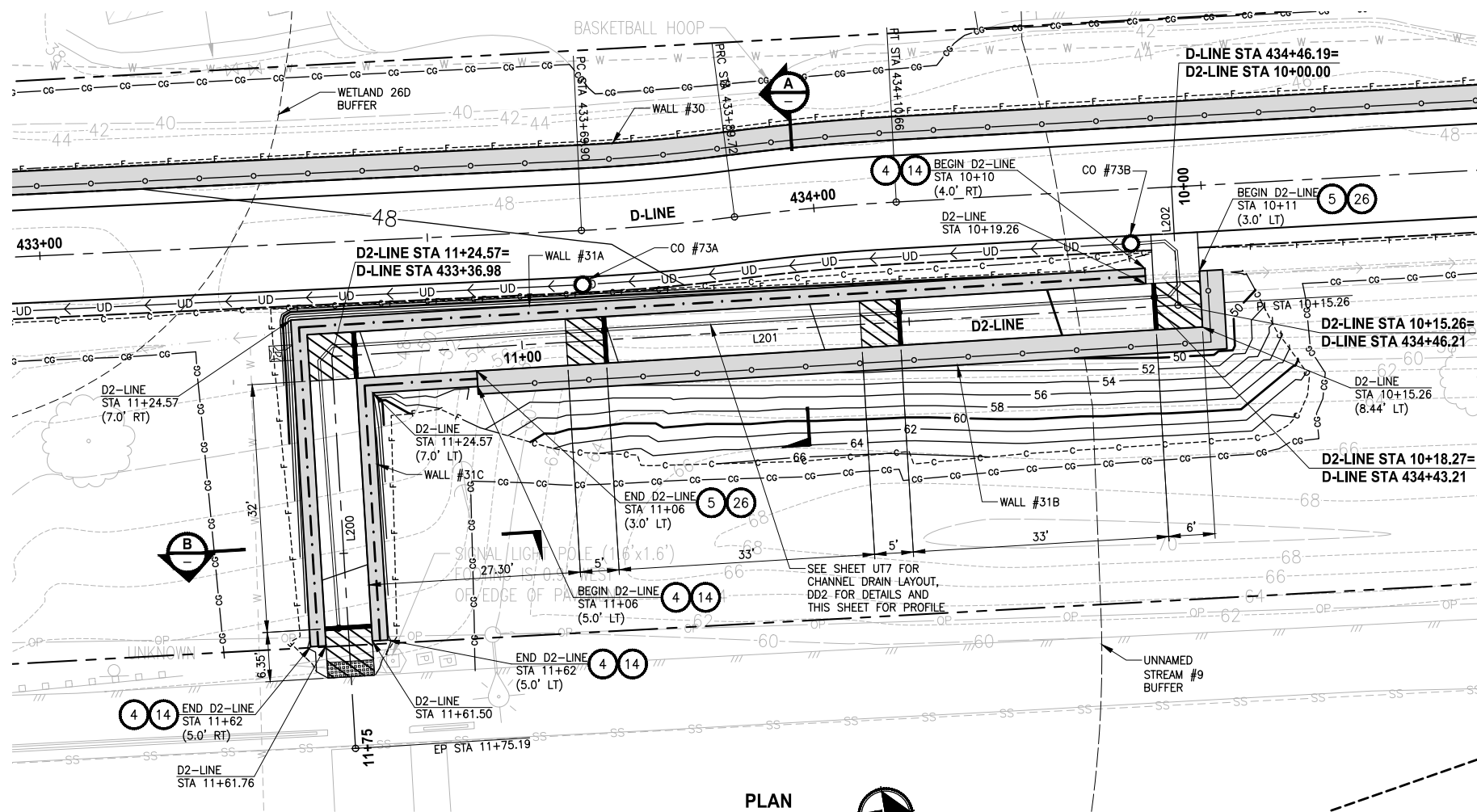
719 2ND AVENUE, SUITE 200 | SEATTLE, WA 98104
P 206.394.3700
WWW.PARAMETRIX.COM

**EAST LAKE SAMMAMISH
MASTER PLAN TRAIL
SOUTH SAMMAMISH SEGMENT B - PHASE 2**

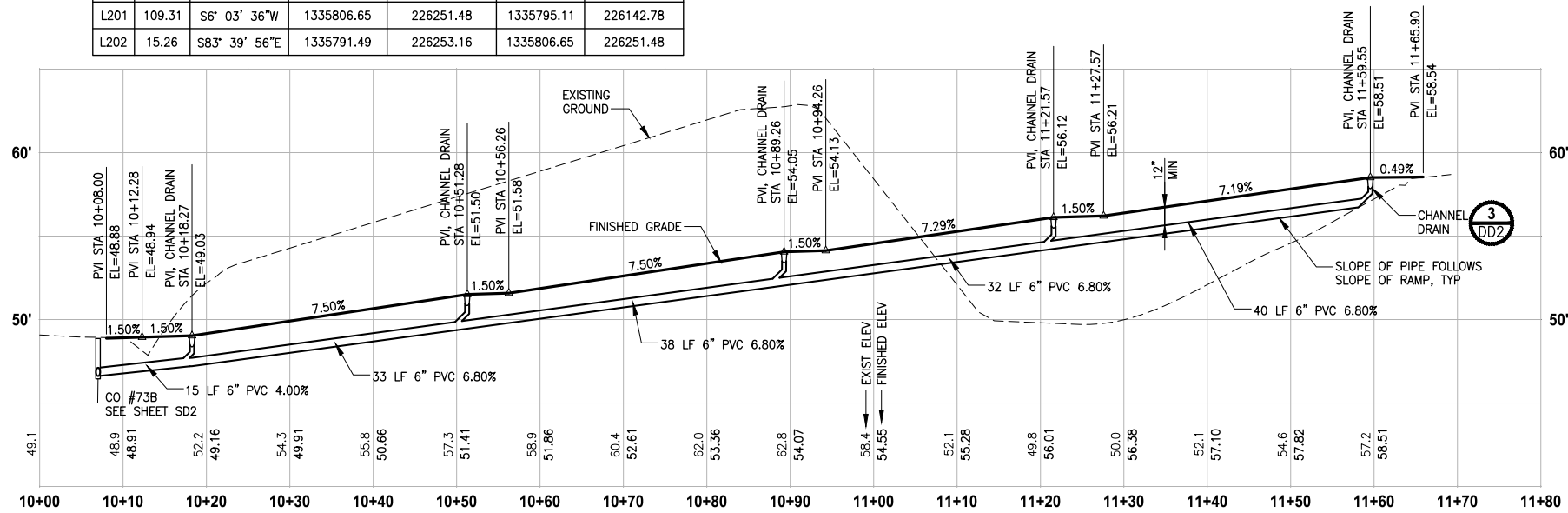
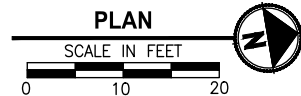
SAMMAMISH, WA

AL20

PATH: U:\PSO\Projects\Clients\1521-KingCo\554-1521-075-ELST\995\Drawings\19\T03 Civil\Draw-Phase2\ LAYOUT: AL21 PLOTTED BY: purganan DATE: Monday, June 14, 2021 8:22:28 PM



D2-LINE LINE TABLE						
LINE	LENGTH	BEARING	BEGIN EASTING	BEGIN NORTHING	END EASTING	END NORTHING
L200	50.62	S83° 56' 24"E	1335795.11	226142.78	1335845.45	226137.44
L201	109.31	S6° 03' 36"W	1335806.65	226251.48	1335795.11	226142.78
L202	15.26	S83° 39' 56"E	1335791.49	226253.16	1335806.65	226251.48



D2-LINE PROFILE
HORIZ: 1"=10'
VERT: 1"=5'

CONFORMED DRAWINGS



ONE INCH AT FULL SCALE.
IF NOT, SCALE ACCORDINGLY
FILE NAME
BL1521075P19T03AL-02
JOB No.
554-1521-075 P19 T03
DATE
JUNE 2021

Parametrix
ENGINEERING · PLANNING · ENVIRONMENTAL SCIENCES
719 2ND AVENUE, SUITE 200 | SEATTLE, WA 98104
P 206.394.3700
WWW.PARAMETRIX.COM

PROJECT NAME
**EAST LAKE SAMMAMISH
MASTER PLAN TRAIL
SOUTH SAMMAMISH SEGMENT B - PHASE 2**
SAMMAMISH, WA

**CITY OF SAMMAMISH PUBLIC WORKS
DEVELOPMENT REVIEW**
These drawings have been reviewed for compliance with City of Sammamish Clearing and Grading and Stormwater requirements and also in accordance with the requirements as established in the Settlement Agreement between King County vs. City of Sammamish No. C17-0921 JCC and King County vs. City of Sammamish No. 17-2-29922-7 SEA and have been deemed ACCEPTABLE. The reviewer accepts no responsibility for any errors and/or omissions made by the preparer of these drawings.
17 February 2022

CITY OF SAMMAMISH APPROVAL	
City Engineer	Date
Community Development	Date

CIVIL CONSTRUCTION NOTES:

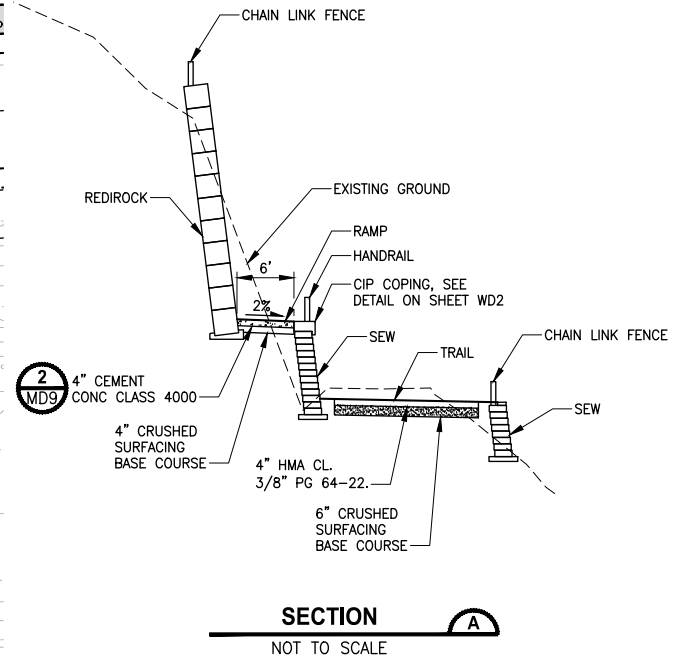
1. INSTALL STAIR, CIP CONCRETE STAIR TYPE. SEE S SHEETS FOR DETAILS.
2. NOT USED.
3. NOT USED.
4. INSTALL STRUCTURAL EARTH WALL. SEE WALL DETAILS ON SHEET WD1. SEE WALL PROFILES ON WP SHEETS.
5. INSTALL 4-FOOT COATED CHAIN LINK FENCE. SEE DETAILS ON SHEET MD8. SEE SHEET WD1 FOR MOUNTING ON TOP OF WALL.
6. NEW DRIVEWAY.
7. INSTALL WOOD GUARDRAIL, SEE DETAILS ON SHEET MD2.
8. INSTALL 2-RAIL FENCE, SEE DETAILS ON SHEET MD3.
9. INSTALL CONCRETE PAD. SEE DETAIL 2 ON SHEET MD1.
10. INSTALL ROCK WALL. SEE DETAILS ON SHEET MD1 AND DP SHEETS.
11. NOT USED.
12. INSTALL TYPE 1 REST STOP. SEE DETAILS ON SHEET MD1.
13. NOT USED.
14. INSTALL PEDESTRIAN RAILING PER COS FIG 03-15 ON CONCRETE COPING. SEE APPENDIX B IN THE SPECIFICATIONS.
15. INSTALL GRAVITY BLOCK WALL. SEE WALL DETAILS ON SHEET WD1. SEE WALL PROFILES ON WP SHEETS.
16. NOT USED.
17. INSTALL EXTRUDED CURB PER WSDOT STD PLAN F-10.42-00. SEE APPENDIX B IN THE SPECIFICATIONS.
18. NOT USED.
19. LEAVE 5' GAP IN FENCING FOR STAIR ACCESS.
20. INSTALL METAL HANDRAIL PER KORS FIG. 5-007. SEE S SHEETS FOR LIMITS AND DETAILS OF HANDRAIL. SEE APPENDIX B IN SPECIFICATIONS.
21. INSTALL SLOPE PROTECTION. OMIT 0.5' SLOPE ROUNDING. SEE DETAIL 4 ON SHEET MD4.
22. RESTORE CONCRETE STAIR LANDING PAD, SEE DETAIL 5 ON SHEET MD4.
23. INSTALL SLOPE PROTECTION, SEE DETAIL 4 ON SHEET MD4.
24. NOT USED.
25. NOT USED.
26. INSTALL REDIROCK WALL PER DETAIL 4 ON SHEET WD1.
27. NOT USED.

LEGEND:

- | | |
|--|------------------|
| | RETAINING WALL |
| | WOOD GUARDRAIL |
| | LANDING PAD |
| | SLOPE PROTECTION |

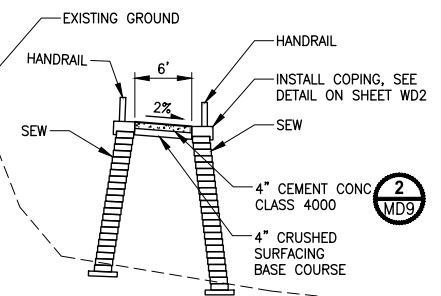
GENERAL NOTES:

1. SEE UT SHEETS FOR UTILITY AND DRAINAGE IMPROVEMENTS.
2. SEE DP SHEETS FOR DRIVEWAY DETAILS AND GRADING.
3. EXISTING FEATURES/TREES CALLED OUT TO BE REMOVED ON SP SHEETS ARE NOT SHOWN ON AL SHEETS FOR CLARITY PURPOSES.
4. SEE LA SHEETS FOR RESTORATION ALONG TRAIL SIDE OR ALONG BOTTOM OF WALLS.
5. SEE LA SHEETS FOR CUT WALL BACK SLOPE RESTORATION TREATMENT.



SECTION A

NOT TO SCALE



SECTION B

NOT TO SCALE

PLAN AND PROFILE

SHEET NO.
62 OF 213
AL21