









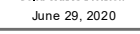
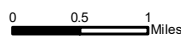


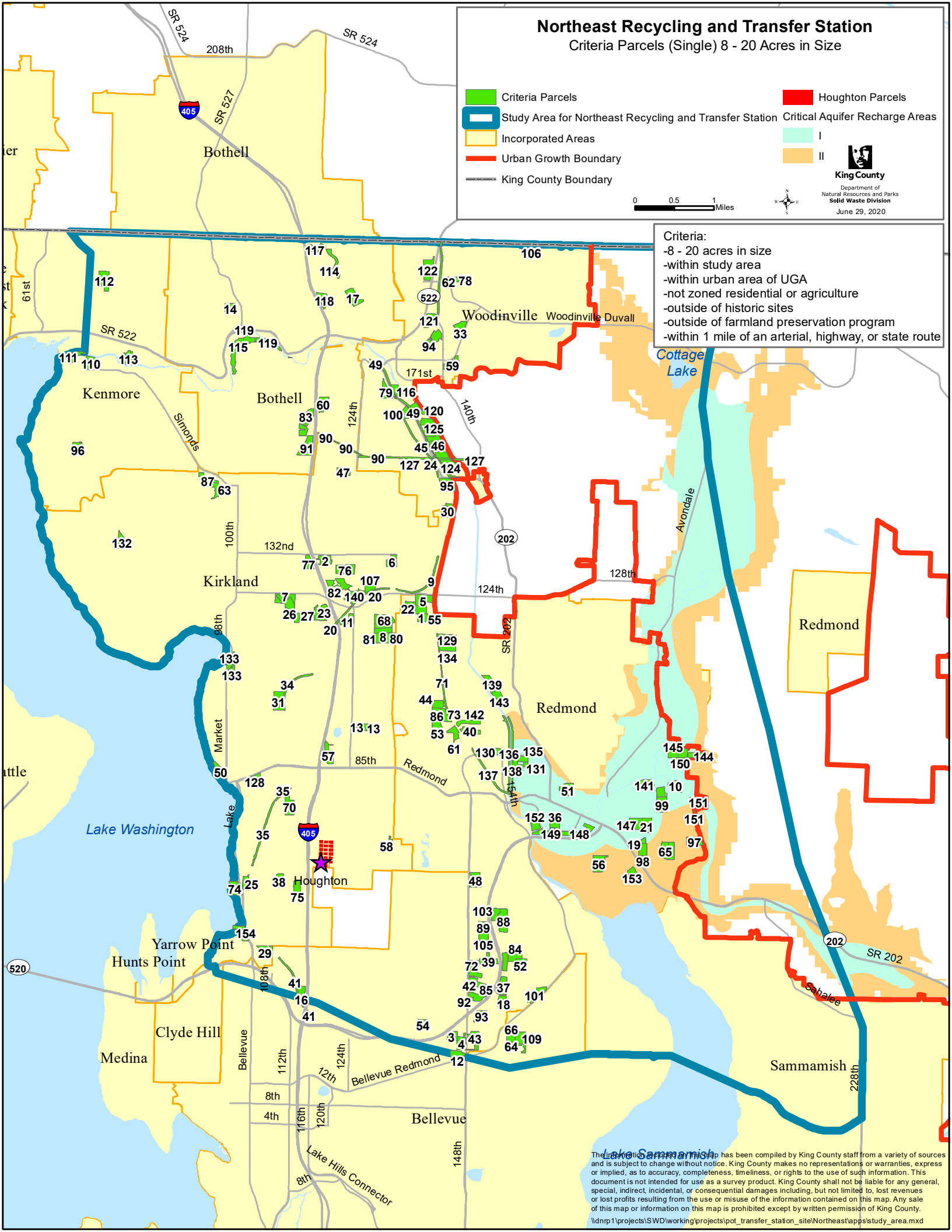
# Northeast Recycling and Transfer Station

Criteria Parcels (Single) 8 - 20 Acres in Size

	Criteria Parcels		Houghton Parcels
	Study Area for Northeast Recycling and Transfer Station		Critical Aquifer Recharge Areas I
	Incorporated Areas		II
	Urban Growth Boundary		King County
	King County Boundary		Department of Natural Resources and Parks
			Solid Waste Division
			June 29, 2020



- Criteria:
- 8 - 20 acres in size
  - within study area
  - within urban area of UGA
  - not zoned residential or agriculture
  - outside of historic sites
  - outside of farmland preservation program
  - within 1 mile of an arterial, highway, or state route



The information on this map has been compiled by King County staff from a variety of sources and is subject to change without notice. King County makes no representations or warranties, express or implied, as to accuracy, completeness, timeliness, or rights to the use of such information. This document is not intended for use as a survey product. King County shall not be liable for any general, special, indirect, incidental, or consequential damages including, but not limited to, lost revenues or lost profits resulting from the use or misuse of the information contained on this map. Any sale of this map or information on this map is prohibited except by written permission of King County.

\\dnr\1\projects\ISWD\working\projects\pot\_transfer\_station\_site\Northeast\apps\study\_area.mxd