

SW BURTON DR

1922039021

1922039090

192203TR-A

1272200155

1272200150

1272200140

1272200135

1272200125

1272200120

1272200095

1272200076

1272200075

1272200035

1272200032

1922039036

1922039020

1922039072

1922039031

1922039055

VASHON HWY SW

1272200140

1922039054

1922039047

1272200016

1922039037

1922039028

1922039041

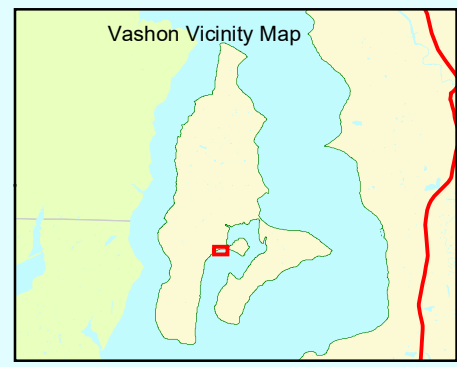
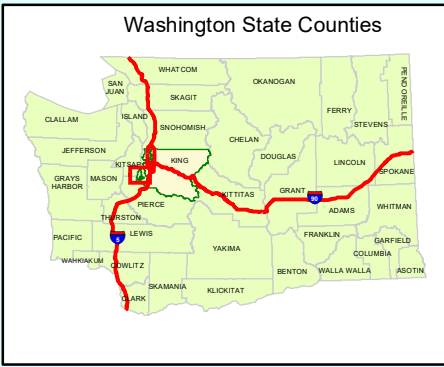
1922039030

1922039019


### Governor's Lane Section B

Puget Sound

## Vashon And Maury Island MRA Shoreline Survey Map Date July 30, 2024



The information included on this map has been compiled by King County staff from a variety of sources and is subject to change without notice. King County makes no representations or warranties, express or implied, as to accuracy, completeness, timeliness, or rights to the use of such information. King County shall not be liable for any general, special, indirect, incidental, or consequential damages including, but not limited to, lost revenues or lost profits resulting from the use or misuse of the information contained on this map. Any sale of this map or information on this map is prohibited except by written permission of King County. MRA\_Vashon\_Parcels\_20240730 Peter Isaksen, Liana Criscuolo, Environmental Health GIS, July 30, 2024



**Legend**

- Vacant or No Suspected OSS
- Suspected OSS / No Documentation
- Known OSS / Required Inspection NOT Current
- Known OSS / Required Inspection Current