


City of Kent

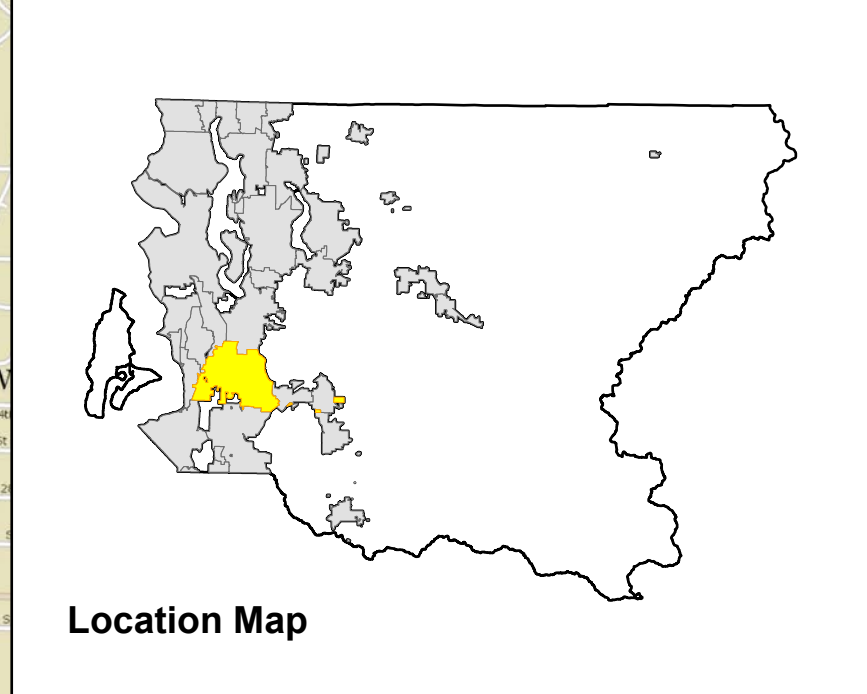
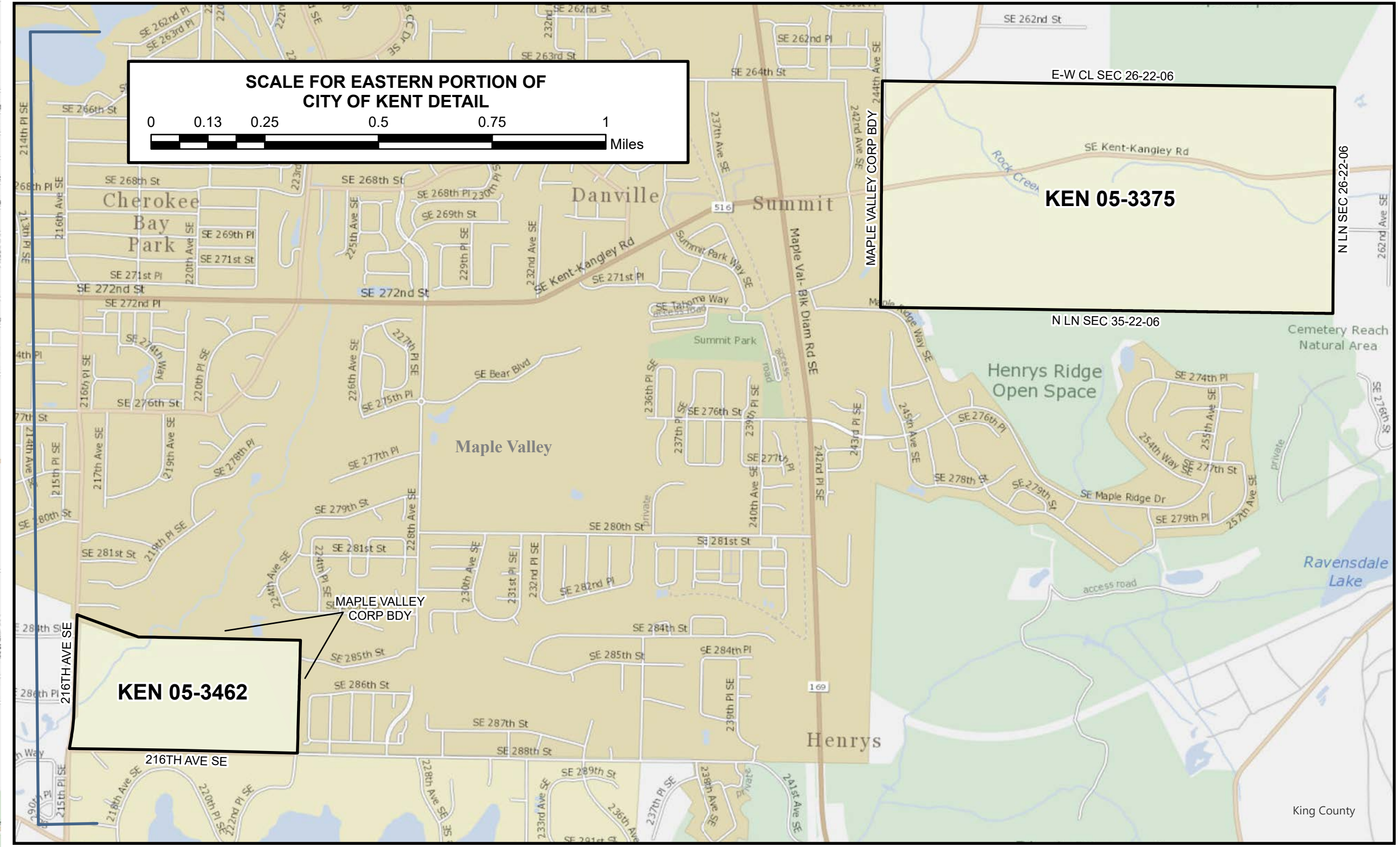
- Legend**
- 2024 Precinct Boundaries
 - Congressional District Boundary
 - Legislative District Boundary
 - County Council District Boundary
 - Streets
 - Water
 - Parks



0 0.1 0.2 0.4 0.6 0.8 Miles



Produced by:
GIS Section
Department of Elections
April 2024



Location Map

The information included on this map has been furnished to King County and is the property of King County. It is not to be used for any other purpose without the express written consent of King County. King County does not warrant the accuracy, completeness, or timeliness of the information provided on this map. King County is not responsible for any errors or omissions on this map. King County is not responsible for any damages, including consequential damages, arising from the use of this map. King County is not responsible for any loss of data or other information resulting from the use of this map. King County is not responsible for any loss of time or other expenses incurred by any person using this map. King County is not responsible for any loss of time or other expenses incurred by any person using this map. King County is not responsible for any loss of time or other expenses incurred by any person using this map.

SEE INSET ABOVE

KENT 2024