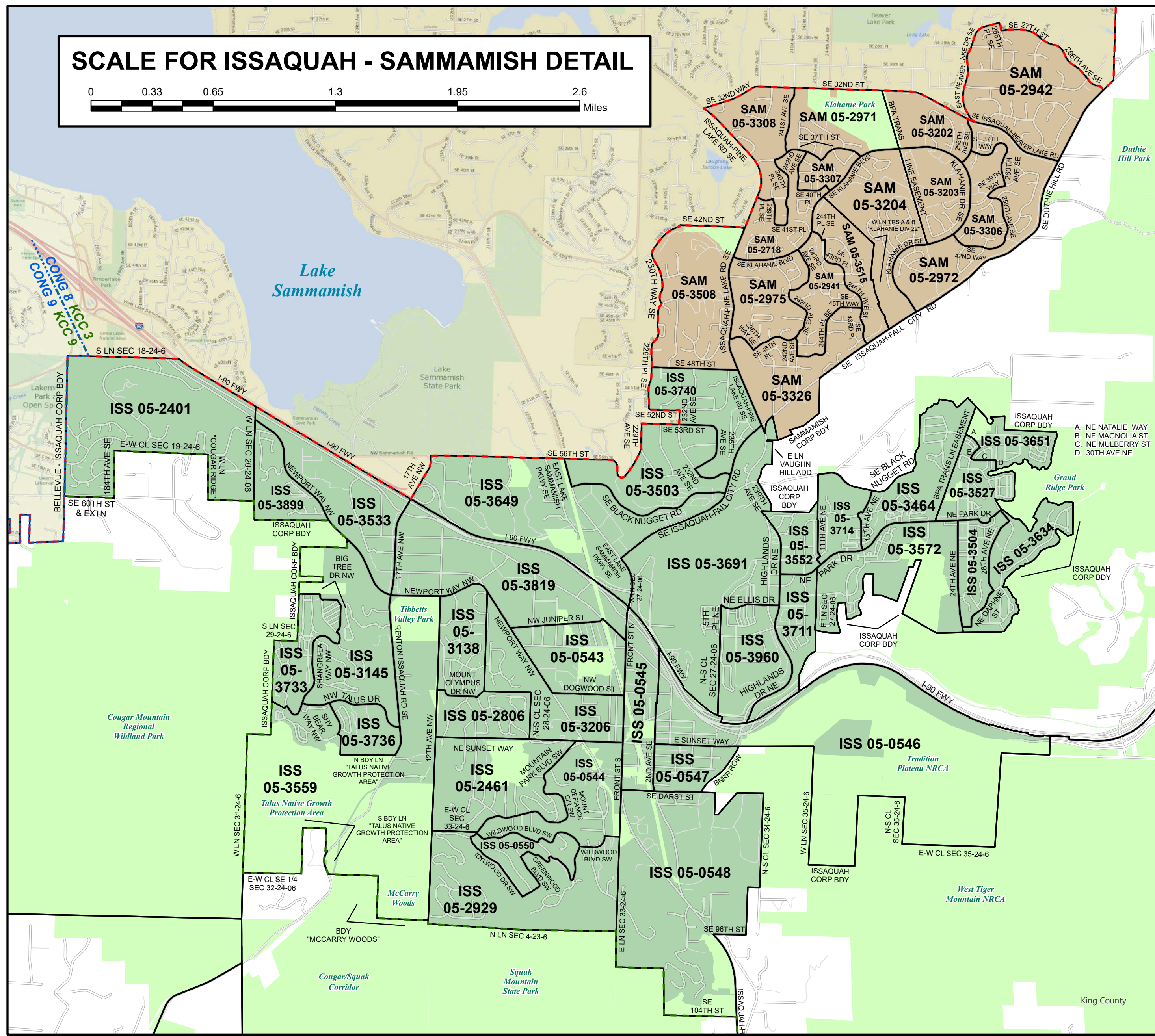


# Legislative District 5

### SCALE FOR ISSAQUAH - SAMMAMISH DETAIL

0 0.33 0.65 1.3 1.95 2.6 Miles

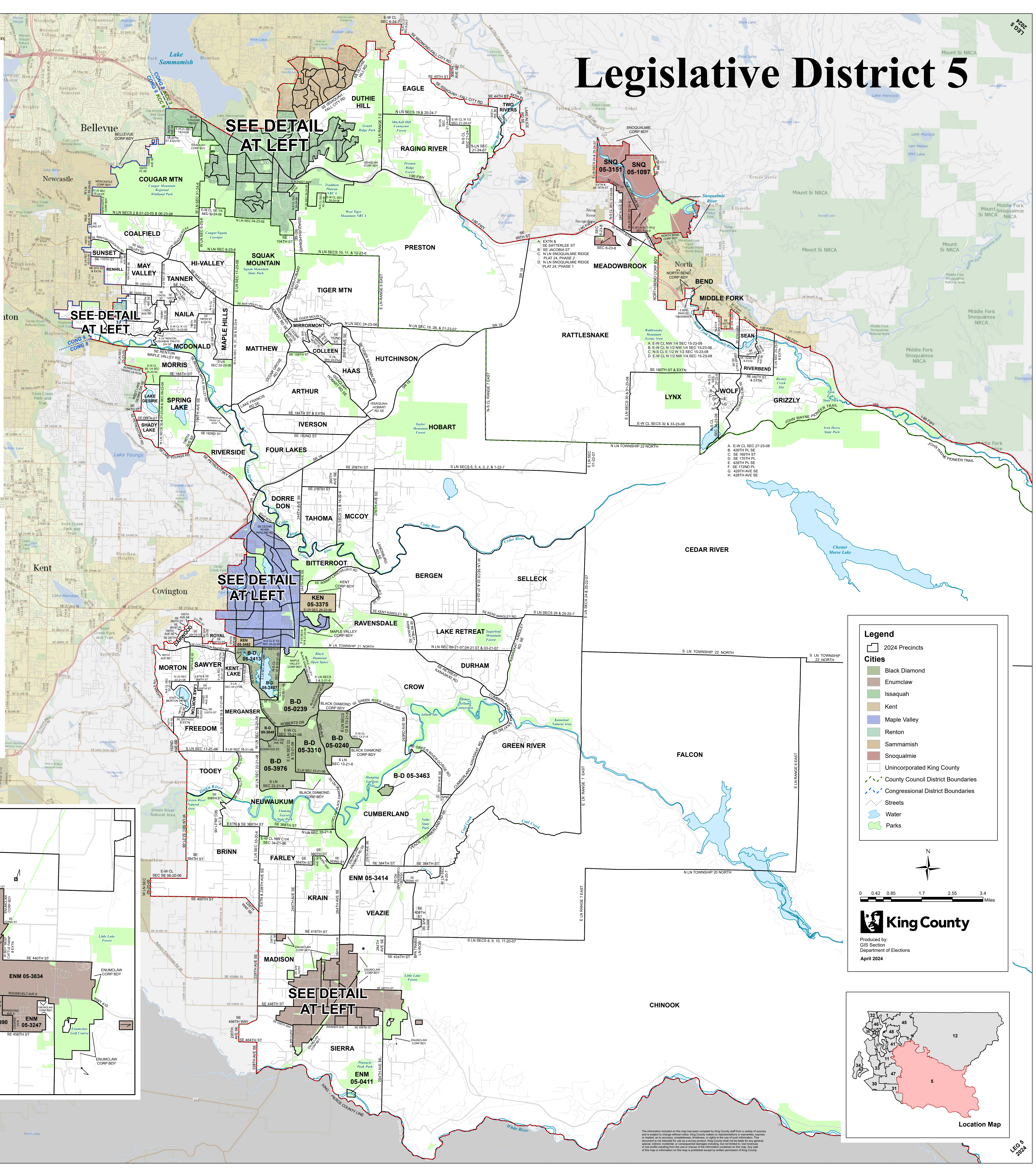
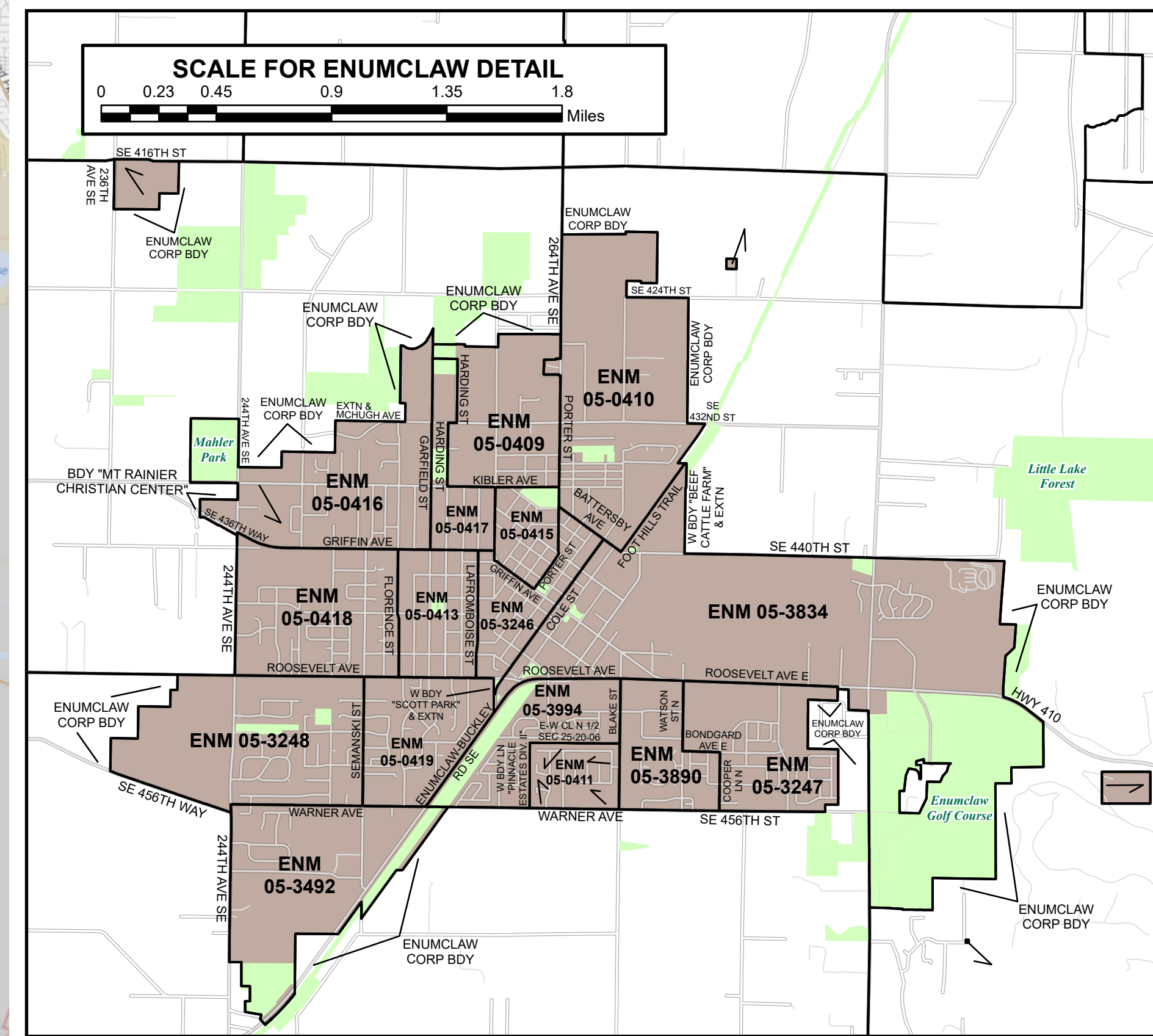
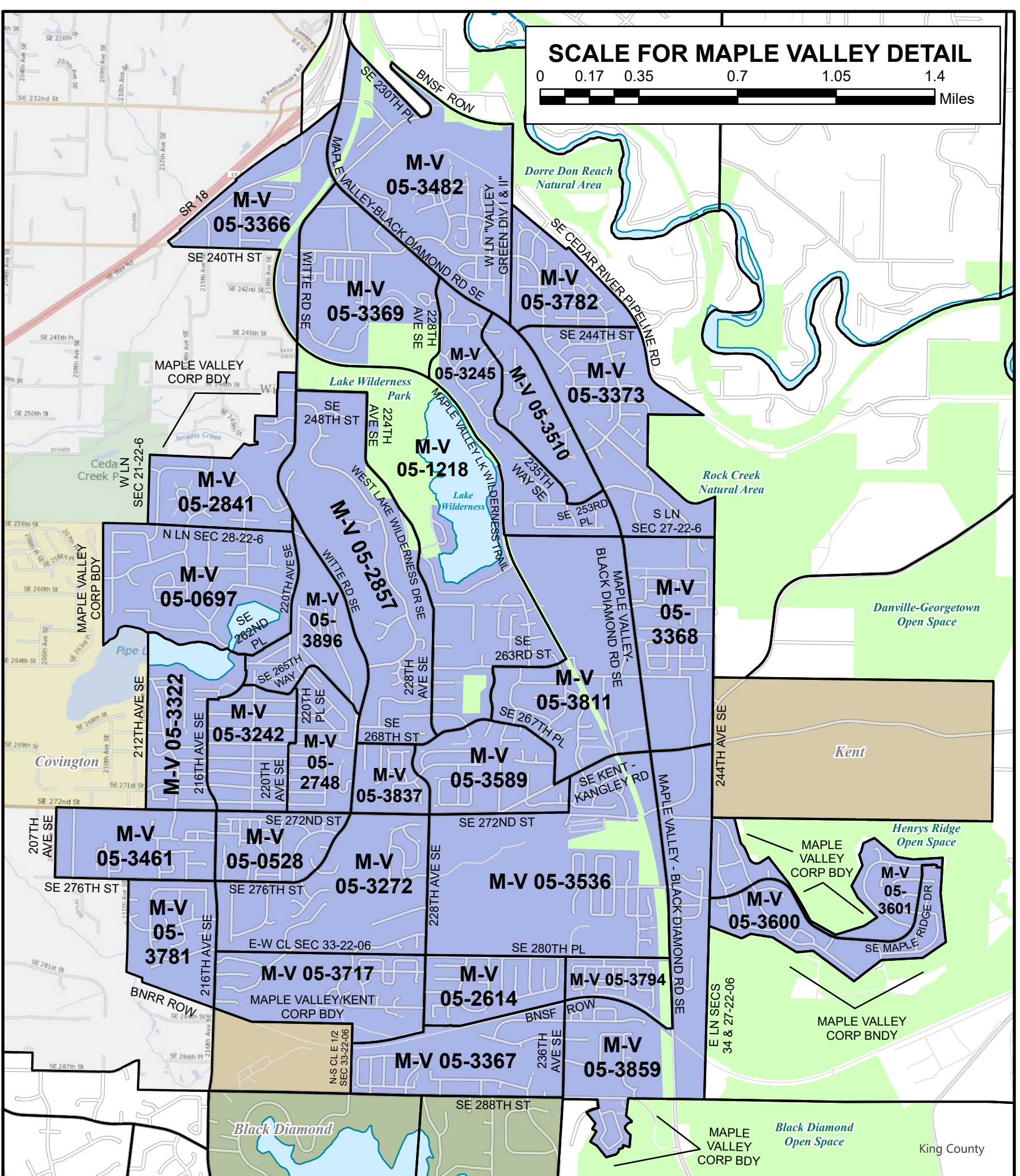
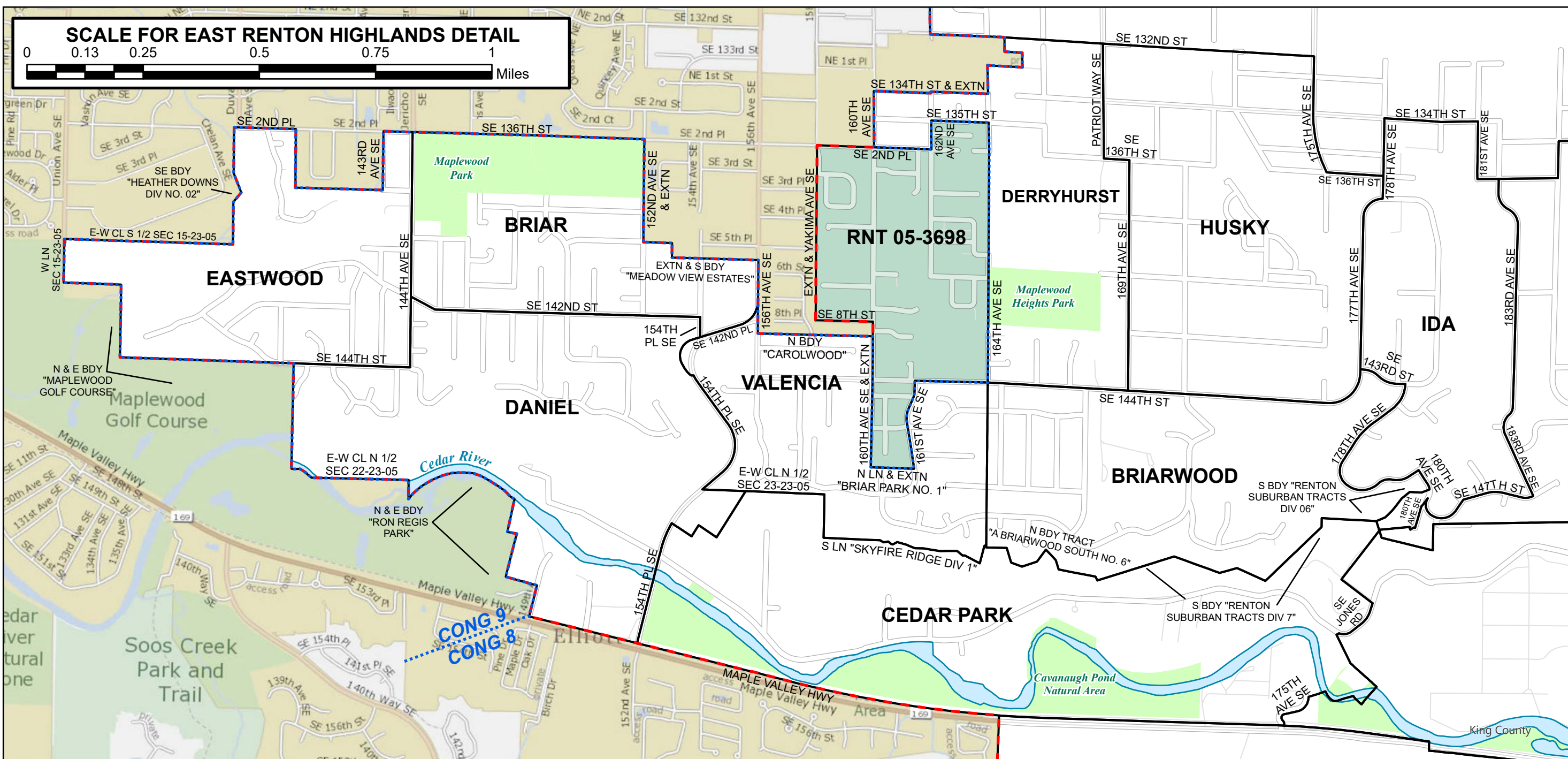


SEE DETAIL AT LEFT

SEE DETAIL AT LEFT

SEE DETAIL AT LEFT

SEE DETAIL AT LEFT

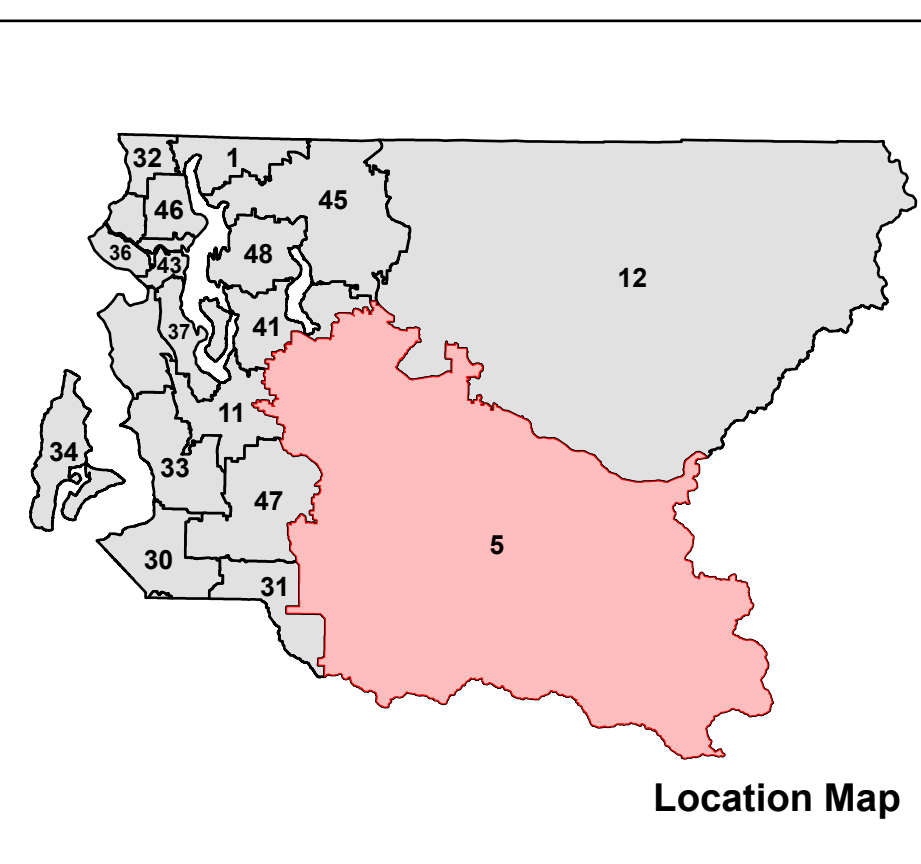


#### Legend

- 2024 Precincts
- Cities
  - Black Diamond
  - Enumclaw
  - Issaquah
  - Kent
  - Maple Valley
  - Renton
  - Sammamish
  - Snoqualmie
  - Unincorporated King County
- County Council District Boundaries
- Congressional District Boundaries
- Streets
- Water
- Parks

0 0.42 0.85 1.7 2.55 3.4 Miles

**King County**  
Produced by  
GIS Section  
Department of Elections  
April 2024



The information included on this map has been compiled by King County staff from a variety of sources and is subject to change without notice. King County makes no representation or warranty, expressed or implied, as to accuracy, completeness, timeliness, or rights to the use of such information. The information is provided for informational purposes only. King County does not bear any responsibility for any errors or omissions in this map or for any consequences arising from its use. The map is provided as a service to the public and is not intended to be used for any other purpose. The map is provided as a service to the public and is not intended to be used for any other purpose.