


City of Kent

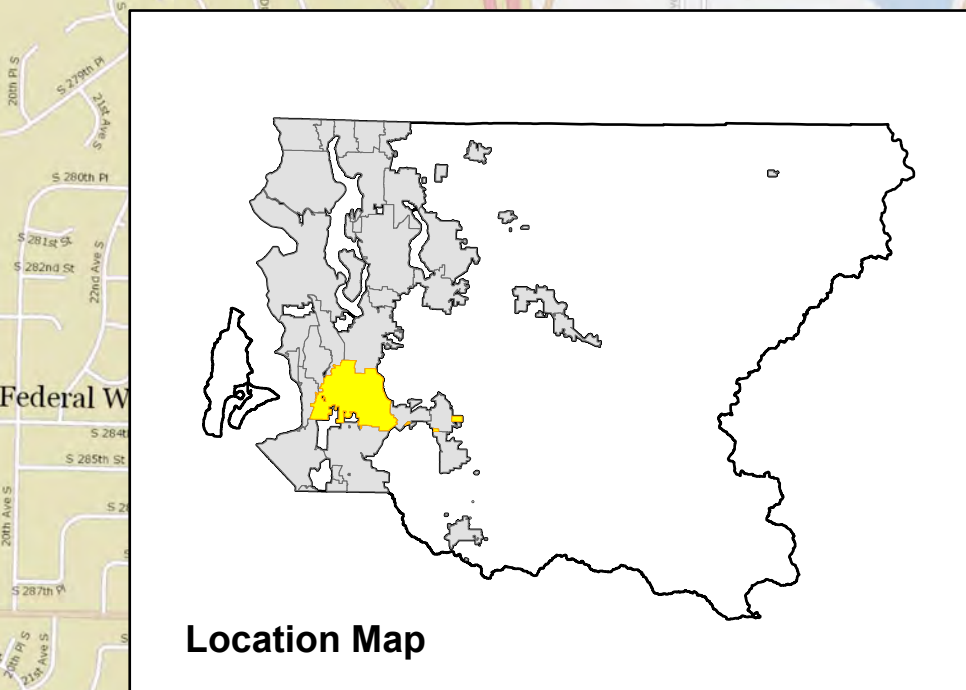
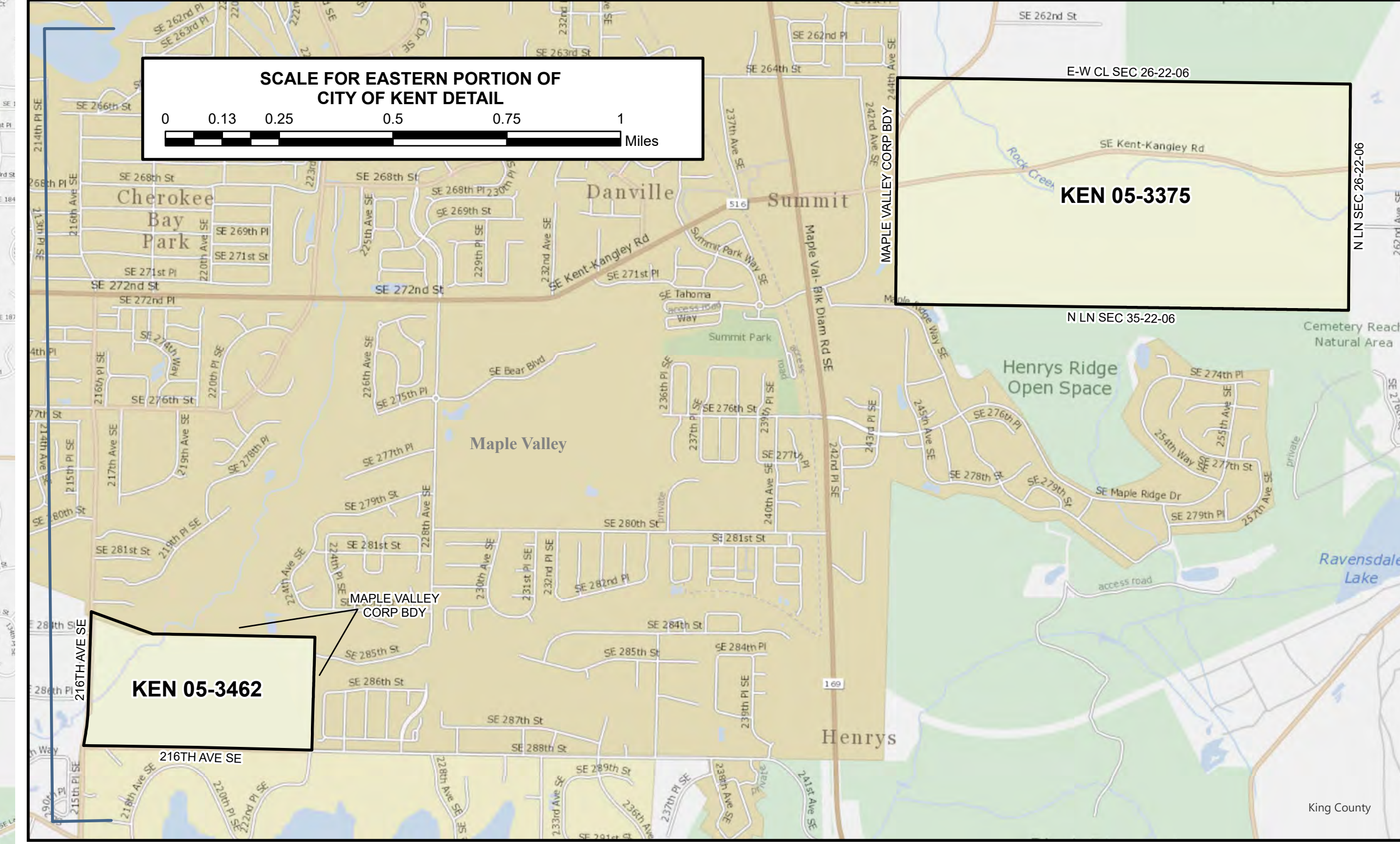
- Legend**
- 2025 Precinct Boundaries
 - Congressional District Boundary
 - Legislative District Boundary
 - County Council District Boundary
 - Streets
 - Water
 - Parks



0 0.1 0.2 0.4 0.6 0.8 Miles



Produced by:
GIS Section
Department of Elections
February 2025



Location Map

The information included on this map has been prepared by King County GIS Section. It is provided as a public service and is not intended to be used for any purpose other than that for which it was prepared. King County does not warrant the accuracy, completeness, or timeliness of the information contained on this map, and the user assumes all responsibility for its use. For more information, please contact the GIS Section at (206) 462-3000.

SEE INSET ABOVE

KENT 2025