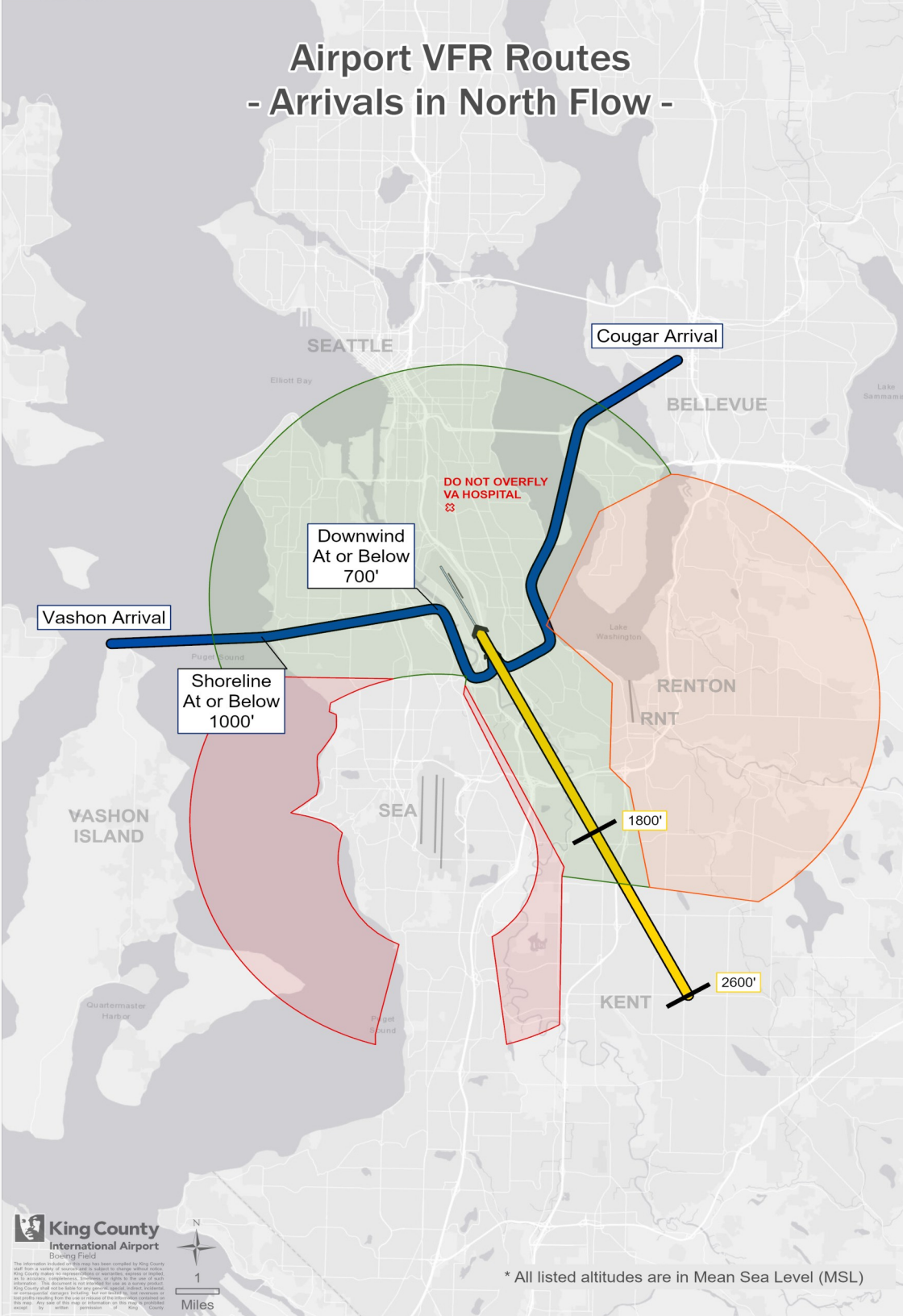


# Airport VFR Routes - Arrivals in North Flow -



## VASHON ARRIVAL:

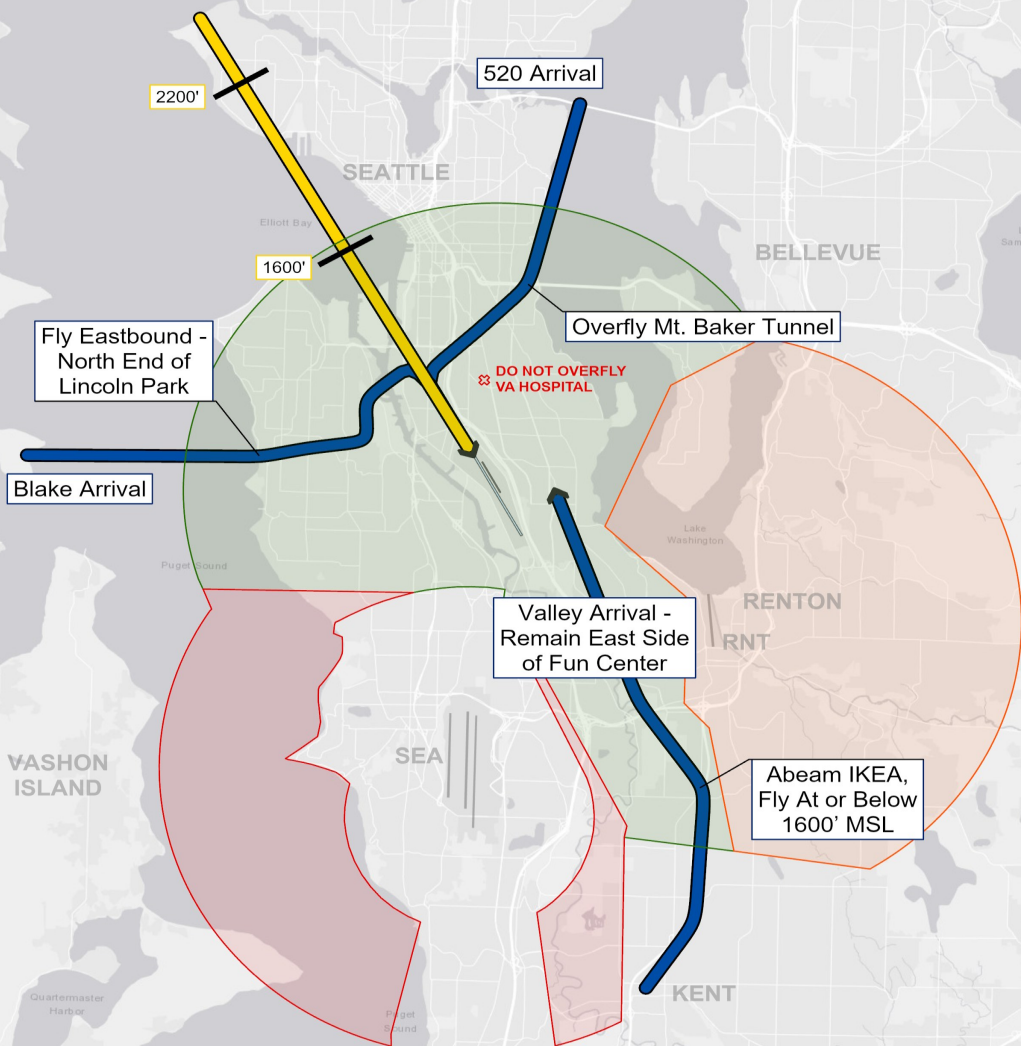
- Contact BFI Tower on 120.6 over north Vashon Island
- Fly Eastbound (approximate ground track 080°) toward midfield KBFI
- After crossing the shoreline, descend to at or below 1,000' MSL
- Enter the left downwind over or east of the Duwamish River, maintain at or below 700' MSL

## COUGAR ARRIVAL:

- Contact BFI Tower on 118.3 over downtown Bellevue
- From downtown Bellevue, fly to the north tip of Mercer Island
- Then, proceed direct to Seward Park to enter the right downwind

\* All listed altitudes are in Mean Sea Level (MSL)

# Airport VFR Routes - Arrivals in South Flow -



## Arrivals in South Flow—5/14/2026

### 520 ARRIVAL:

- Contact BFI Tower on 118.3 over the 520 Floating Bridge
- Fly over interstate I-90 at the western shoreline of Lake Washington (Mount Baker Tunnel)
- Then make a modified straight-in for RWY 14L or 14R
- Do not overfly the VA Hospital

### BLAKE ARRIVAL:

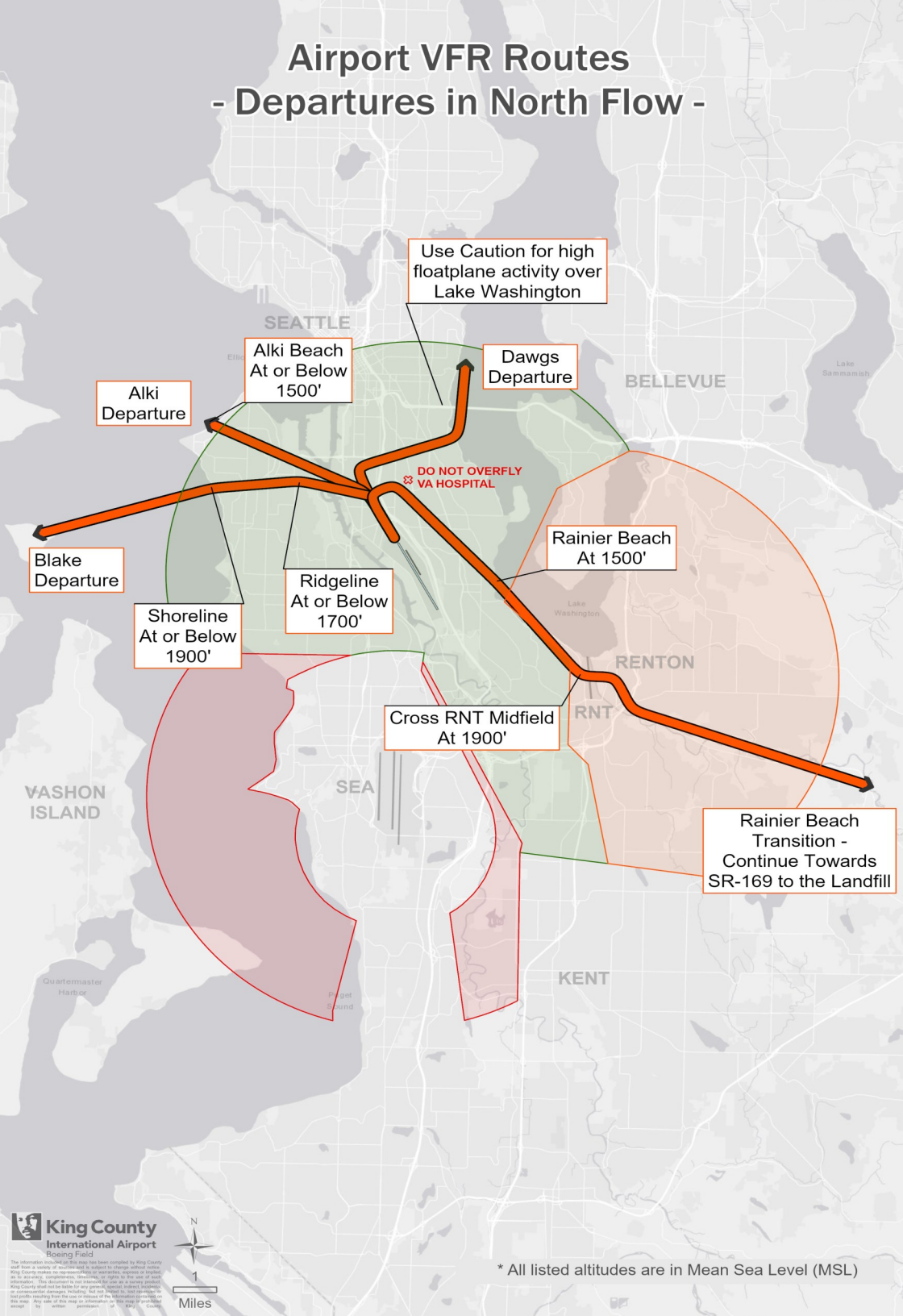
- Contact BFI Tower on 120.6 over Blake Island
- Fly eastbound to pass over north end of Lincoln Park
- If no ATC instructions are received, make a left turn and follow the ridgeline northwest to join the right downwind

### VALLEY ARRIVAL:

- Contact BFI Tower on 118.3 over Kent
- Fly northbound along State Route SR-167 until abeam IKEA at or below 1,600' MSL
- Fly over the east side of Tukwila Family Fun center to enter left downwind

# Airport VFR Routes

## - Departures in North Flow -



### Departures in North Flow—5/14/2026

#### **DAWGS DEPARTURE:**

- Once on the upwind, make a right crosswind departure eastbound to overfly I-90 at the western shoreline of Lake Washington (Mt. Baker Tunnel)
- Then, once out of KBF Class D, proceed on course
- Do not overfly the VA Hospital
- Use caution for high float plane activity at or below 1,500' MSL over Lake Washington

#### **ALKI DEPARTURE:**

- Once on the upwind, make a left crosswind departure northwest bound to Alki Beach
- Cross Alki Beach at or below 1,500' MSL

#### **BLAKE DEPARTURE:**

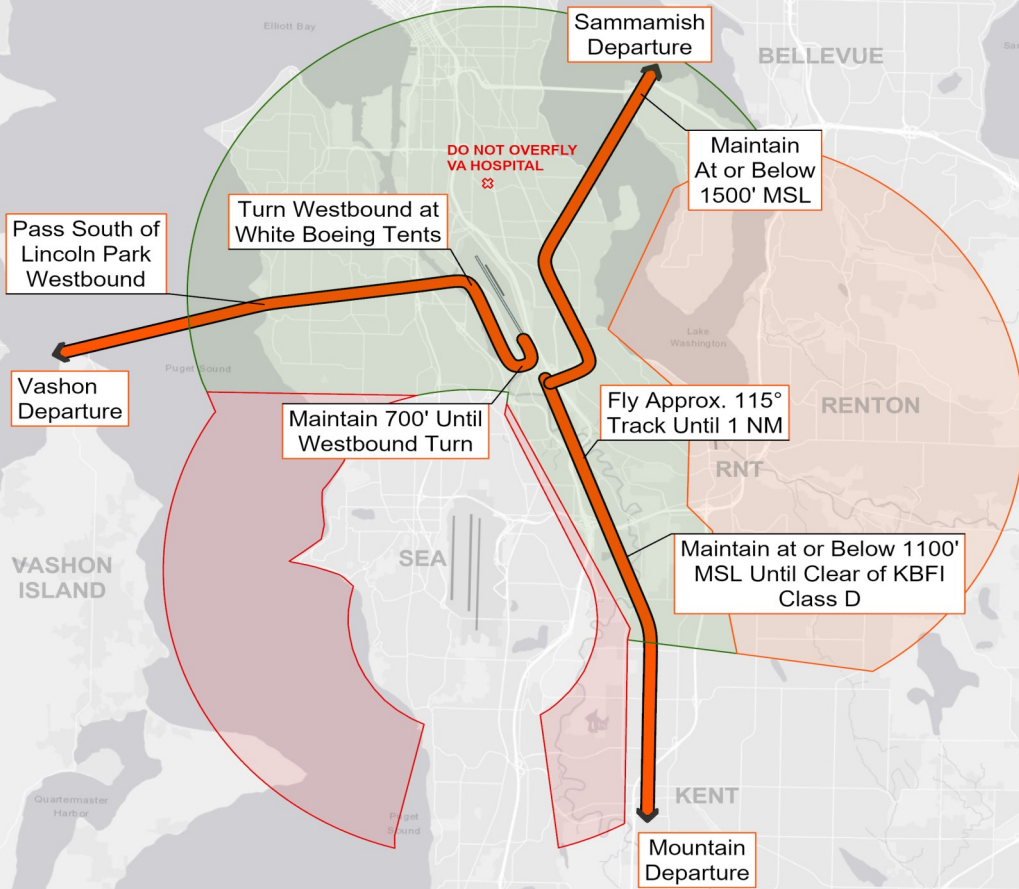
- Once on the upwind, make a left crosswind departure westbound toward Blake Island
- Remain at or below 1,700' MSL until the ridgeline
- Continue toward Blake Island and cross the shoreline at or below 1,900' MSL

#### **RAINIER BEACH TRANSITION:**

- Make a right downwind departure to overfly Rainier Beach at 1,500' MSL
- At Rainier Beach, continue climb to 1,900' MSL direct to cross KRNT airport at midfield
- Continue present heading to SR-169 toward Cedar Hills landfill until clear of KRNT Class D

\* All listed altitudes are in Mean Sea Level (MSL)

# Airport VFR Routes - Departures in South Flow -



## Departures in South Flow—5/14/2026

### SAMMAMISH DEPARTURE:

- Make a left downwind departure until midfield, then turn right and overfly the I-90 bridge at Mercer Island
- Fly northeast bound toward north tip of Mercer Island and exit KBFI Class D airspace toward Bellevue
- Maintain at or below (AOB) 1,500' MSL until clear of the KBFI Class D

### VASHON DEPARTURE:

- Depart full-length RWY 14R and fly straight out until reaching 700' MSL
- Make a continuous right turn to the downwind to remain over or inside of the Duwamish River while Maintaining 700' MSL until the westbound turn
- At the South Park Bridge and white Boeing tent hangars, make a left turn westbound toward the north tip of Vashon Island
- Begin a climb to remain below KSEA Class B airspace
- Pass south of Lincoln Park westbound

### MOUNTAIN DEPARTURE:

- On departure, fly approximate ground track 115° until 1 NM off of the departure end of the runway
- Then, make a slight right turn towards Southcenter Mall
- Continue southeast bound until over Southcenter Mall, then southbound until clear of KBFI Class D.
- Maintain at or below 1,100' MSL until clear of KBFI Class D

\* All listed altitudes are in Mean Sea Level (MSL)

