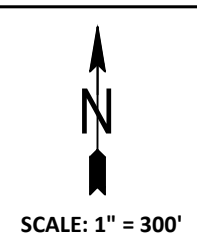




KEY MAP



DRAWING LEGEND:

	WETLAND BUFFER REDUCTION (47,920 SF)
	WETLAND BUFFER AVERAGING (47,922SF)



PALMER COKING COAL - HYDE MINE
WETLAND BUFFER AVERAGING PLAN
 A PORTION OF SECTION 30, TOWNSHIP 21 NORTH, RANGE 7 EAST, W.M. - KING COUNTY, WASHINGTON

PREPARED BY: _____

Sewall Wetland Consulting, Inc.
 PO Box 880 - Fall City, Washington 98024 Phone: 253-859-0515

DATE: 07/17/2024
 REV. DATE: NONE
 SHEET:
1 OF 1