



King County Restricted Bridges



These are lists of King County owned bridges with restricted load capacity or restricted vertical clearances.
For closed bridges, go to <http://gismaps.kingcounty.gov/mycommute>.



Load Posted Bridges

Bridge Number	Bridge Name	Location	Type 3 3 Axle Truck	Type 3-S2 5 Axle Truck	Type 3-3 6 Axle Truck	SHV - SU4 4 Axle Truck	SHV - SU5 5 Axle Truck	SHV - SU6 6 Axle Truck	SHV - SU7 7 Axle Truck	Detour Route	Bridge Sign	Month/Year Posted
509A	Baring Bridge	On NE Index Creek Road, over South Fork Skykomish River, about 0.1 mile south of SR2	10 T	10 T	10 T	10 T	10 T	10 T	10 T	None	Weight Limit 20,000 LBS.	January 1995
3055A	Boise X Connection Bridge	On SE Mud Mountain Rd, 2.5 miles southwest of Enumclaw	18 T	29 T	39 T	15 T	15 T	14 T	14 T	Use 252nd Ave SE	WEIGHT LIMIT 18 T 29 T 39 T WEIGHT LIMIT SINGLE UNIT VEHICLES 4 AXLES 15 T 5 AXLES 15 T 6 AXLES 14 T 7 AXLES 14 T	January 2019
364A	Deep Creek Bridge	On North Fork Road SE, over Deep Creek, 13.7 miles north of North Bend.	-	-	-	25 T	28 T	31 T	34 T	None	WEIGHT LIMIT SINGLE UNIT VEHICLES 4 AXLES 25 T 5 AXLES 28 T 6 AXLES 31 T 7 AXLES 34 T	March 2018
180A	Evans Creek Bridge	On NE 50th street over Evans Creek 0.1 miles west of 202	24 T	-	-	21 T	23 T	24 T	27 T	Use Redmond - Fall City Rd NE	WEIGHT LIMIT 24 T SINGLE UNIT VEHICLES 3 AXLES OR LESS 24 T 4 AXLES 21 T 5 AXLES 23 T 6 AXLES 24 T 7 AXLES 27 T	October 2017
3032	Green River Gorge Bridge	On Green River Gorge Rd 3 miles southeast of Black Diamond	-	-	-	22 T	23 T	22 T	25 T	Use SR 169 and Enumclaw Franklin Rd SE	WEIGHT LIMIT REDUCED SINGLE UNIT VEHICLES 4 AXLES 22 T 5 AXLES 23 T 6 AXLES 22 T 7 AXLES 25 T	May 2019

3015	Patton Bridge	On Green Valley Rd 4 miles southeast of Auburn	-	33 T	35 T	-	30 T	30 T	29 T	Use SE Auburn-Black Diamond Rd	<div>WEIGHT LIMIT</div> <div>  33 T  35 T </div> <div>WEIGHT LIMIT REDUCED</div> <div>SINGLE UNIT VEHICLES</div> <div> 5 AXLES 30 T 6 AXLES 30 T 7 AXLES 29 T </div>	April 2019
1741A	Issaquah Creek Bridge	On Getschman Road over Issaquah Creek south of Issaquah - Hobart Rd SE	-	-	-	-	-	34 T	37 T	None	<div>WEIGHT LIMIT</div> <div>SINGLE UNIT VEHICLES</div> <div> 6 AXLES 34 T 7 AXLES 37 T </div>	October 2017
122I	North Fork Bridge	On 428th Ave SE, 2 miles northeast of North Bend	-	-	-	-	27 T	25 T	22T	Use Meadowbrook Way SE	<div>WEIGHT LIMIT</div> <div>SINGLE UNIT VEHICLES</div> <div> 5 AXLES 27T 6 AXLES 25T 7 AXLES 22T </div>	January 2019
999K2	Scenic Bridge	0.1 miles south of SR-2 over Tye River east of Skykomish	-	-	-	23 T	23 T	21 T	21 T	Use Stevens Pass Hwy	<div>WEIGHT LIMIT</div> <div>SINGLE UNIT VEHICLES</div> <div> 4 AXLES 23 T 5 AXLES 23 T 6 AXLES 21 T 7 AXLES 21 T </div>	October 2017

Updated: 07/16/2025

POSTED FOR VERTICAL CLEARANCE

Bridge Number	Bridge Name	Location	Detour	Vertical Height Restriction	Bridge Elevation
4400	Rock Creek Culvert	On SE 248th Street, beneath Cedar River Trail Bridge Number 2266-11, 1 mile east of SR 169	Use SR 169	10'-8"	
1023A	Stossel Bridge	On Carnation Farm Road over the Snoqualmie River near the town of Carnation	Use Novelty Bridge (North) or Tolt Bridge (South)	14'-9"	

Updated: 07/16/2025