ROAD INDEX
MAP BOOK

2022

King County
Department of Local Services
Road Services Division

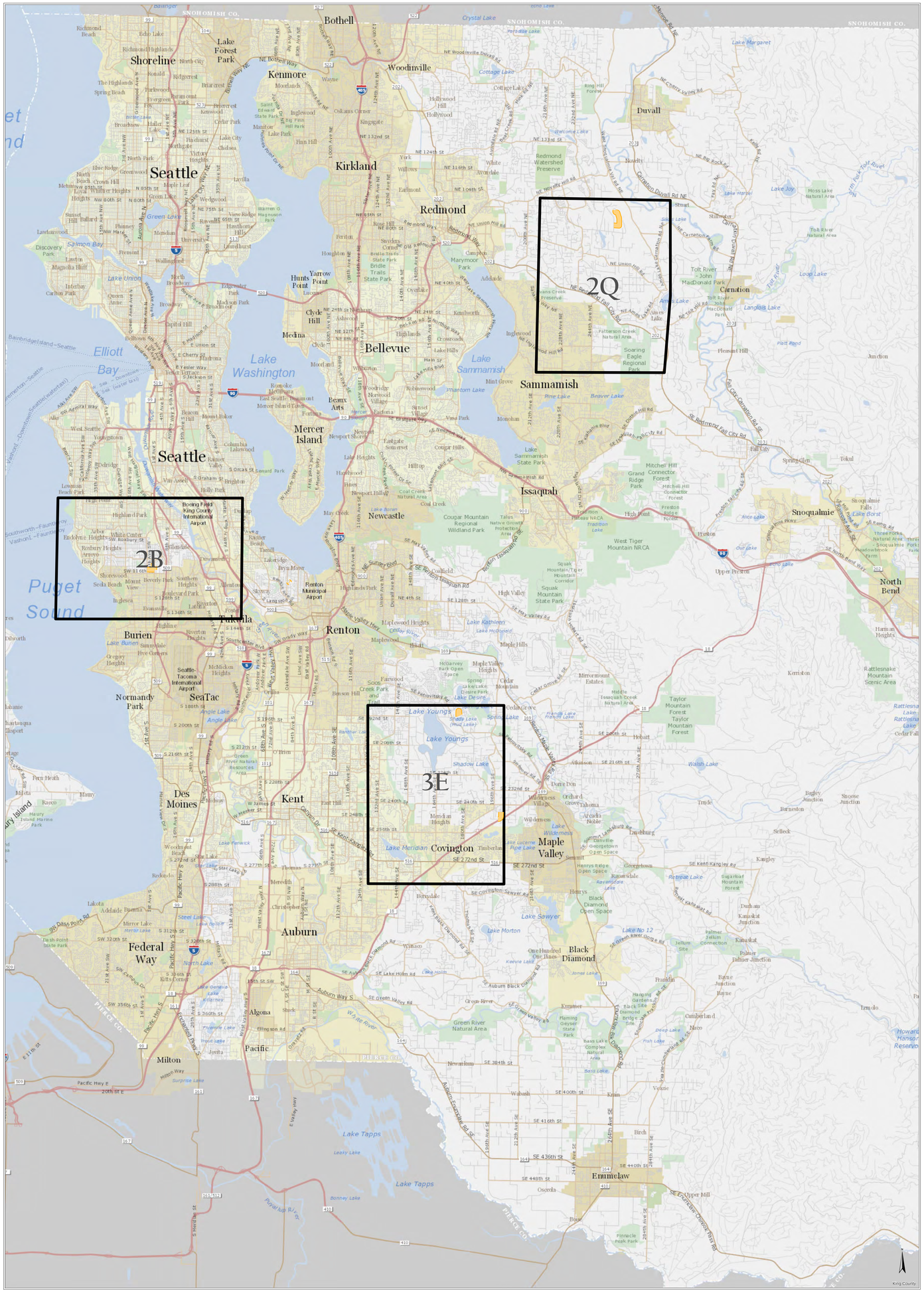
2Q
2B
3E
Seattle
Bellevue
Redmond
Kirkland
Bothell
Woodinville
Kenmore
Lake Forest Park
Shoreline
Duvall
Sammamish
Issaquah
Snoqualmie
North Bend
Mercer Island
Newcastle
Renton
Tukwila
Burien
SeaTac
Normandy Park
Des Moines
Kent
Auburn
Federal Way
Milton
Algona
Pacific
Covington
Maple Valley
Black Diamond
Enumclaw
Carnation
Lake Washington
Lake Sammamish
Puget Sound
Elliott Bay
Lake Youngs
Lake Meridian
Lake Sawyer
Lake Tapps
Green River
Green River Natural Area
Cougar Mountain Regional Wildland Park
Squak Mountain State Park
Issaquah Alps
Mitchell Hill Connector Forest
Preston Ridge Forest
West Tiger Mountain NRCA
Taylor Mountain Forest
Tolt River - John MacDonald Park
Soaring Eagle Regional Park
Patterson Creek Natural Area
Redmond Watershed Preserve
Bridle Trails State Park
Marymoor Park
Hunts Point
Yarrow Point
Clyde Hill
Medina
Beaux Arts
Lake Hills
Crossroads
Highlands
Kenworth
Mint Grove
Monohon
Pine Lake
Beaver Lake
Phantom Lake
Sunset Village
Eastgate
Somerset
Cougar Hills
Lake Heights
Hillcrest
Coal Creek Natural Area
Talus
Preston
Fall City
Carnation
Duvall
Snoqualmie Falls
Three Forks Natural Area
Meadowbrook Farm
Snoqualmie Preserve
Tolt River Natural Area
Moss Lake Natural Area
Lake Joy
Loop Lake
Langlois Lake
Pleasant Hill
Junction
Tokul
Spring Glen
Mitchell Hill Connector Forest
Grand Ridge Park
Boeing Field King County International Airport
Renton Municipal Airport
Lake Desire
Lake Kathleen
Lake McDonald
Maple Hills
Maple Valley Heights
Cedar Mountain
Kerriston
Rattlesnake Mountain Scenic Area
Taylor Mountain Forest
Hobart
Ravensdale
Black Diamond Open Space
Henrys Ridge Open Space
Retreat Lake
Sugarloaf Mountain Forest
Lake No 12
Lake Morton
Lake Holm
Keevie Lake
Jones Lake
Deep Lake
Fish Lake
Bass Lake Complex Natural Area
Flaming Geyser State Park
Hanging Gardens Black Diamond Bridge Site
Palmer Jct Site
Kanaskat
Palmer Junction
Ravensdale
Franklin
Kummer
Cumberland
Naco
Wilderness Village
Lake Wilderness
Maple Valley
Covington
Timberlake
Meridian Heights
Shadow Lake
Lake Youngs
Spring Lake
Cedar Grove
Orchard Grove
Tahoma
Arcadia Noble
Landsburg
Summit
Georgetown
Kangley
Selleck
Barneston
Trilby
Bagley Junction
Smoose Junction
Walsh Lake
Dorre Don
Hobart
Taylor Mountain Forest
Rattlesnake Lake
Cedar Falls
Lake Margaret
Lake Harriet
Lake Langlois
Tolt River
Pleasant Hill
Fall City
Carnation
Duvall
Woodinville
Bothell
Kenmore
Lake Forest Park
Shoreline
Seattle
Bellevue
Redmond
Kirkland

King County
Department of Local Services
Road Services Division

KING COUNTY ROAD INDEX 1

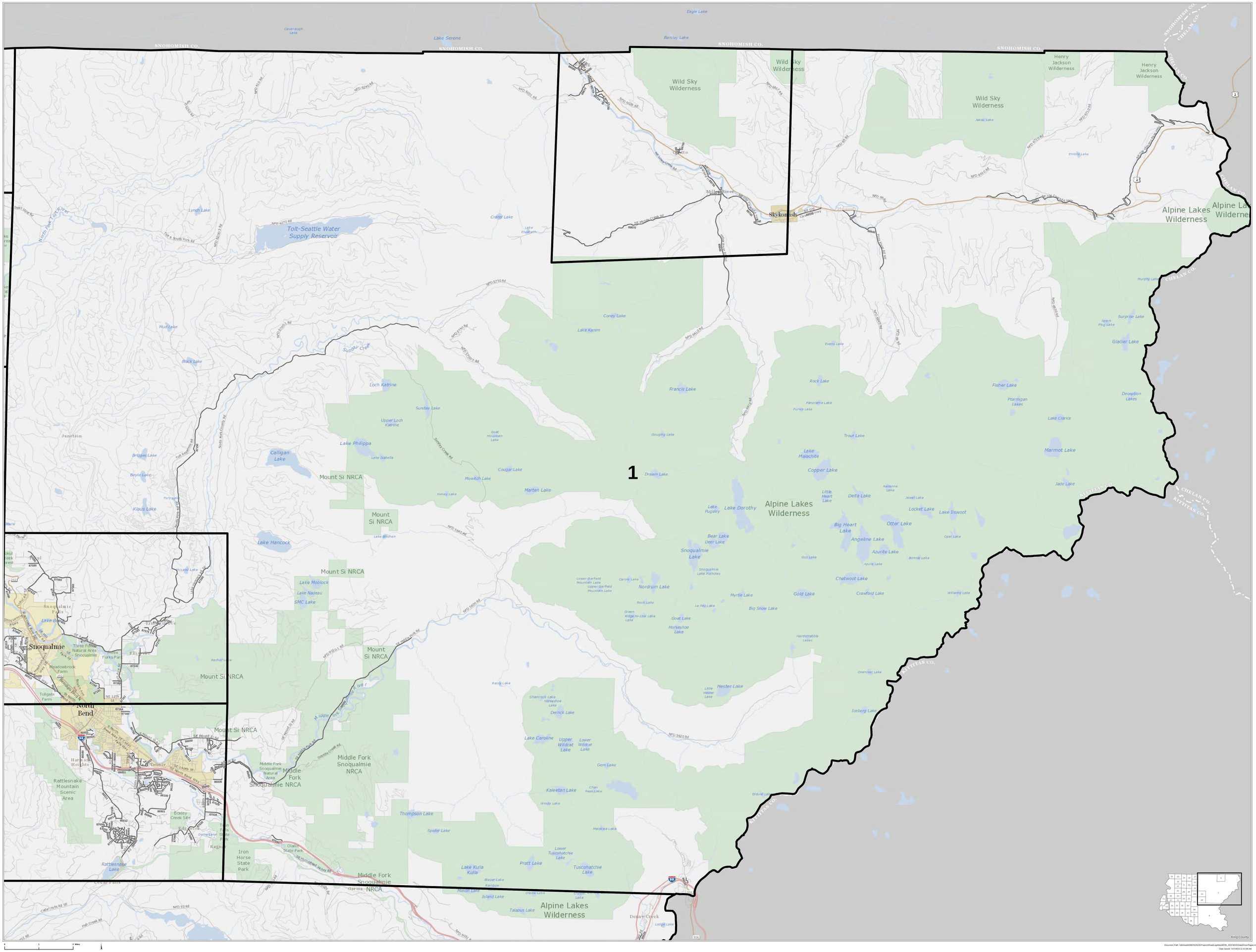
1
SNOHOMISH CO.
CHELAN CO.
KITTITAS CO.
Eagle Lake
Cavanaugh Lake
Lake Serene
Barclay Lake
Wild Sky Wilderness
Henry Jackson Wilderness
Alpine Lakes Wilderness
Skykomish
Tolt-Seattle Water Supply Reservoir
North Fork Tolt River
Lynch Lake
Crater Lake
Lake Elizabeth
Coney Lake
Lake Kanim
Mud Lake
Black Lake
Loch Katrine
Sunday Lake
Upper Loch Katrine
Lake Philippa
Calligan Lake
Bridges Lake
Boyle Lake
Klaus Lake
Junction
Mount Si NRCA
Francis Lake
Rock Lake
Fisher Lake
Ptarmigan Lakes
Deception Lakes
Lake Clarice
Marmot Lake
Jade Lake
Surprise Lake
Glacier Lake
Spark Plug Lake
Murphy Lake
Evans Lake
Panorama Lake
Purdy Lake
Gouging Lake
Trout Lake
Lake Malachite
Copper Lake
Dream Lake
Marten Lake
Honey Lake
Mowich Lake
Cougar Lake
Goat Mountain Lake
Sunday Creek Rd
Lake Isabella
Lake Hancock
Lake Moolock
Lake Nadeau
SMC Lake
Lake Bethan
Little Heart Lake
Delta Lake
Jewel Lake
Nazanne Lake
Lake Pugsley
Lake Dorothy
Locket Lake
Lake Tiswoot
Big Heart Lake
Otter Lake
Angeline Lake
Opal Lake
Azurite Lake
Bonnie Lake
Gus Lake
Bear Lake
Deer Lake
Snoqualmie Lake
Snoqualmie Lake Potholes
Lower Garfield Mountain Lake
Upper Garfield Mountain Lake
Carole Lake
Nordrum Lake
Chetwoot Lake
Crawford Lake
Gold Lake
Myrtle Lake
Le Fay Lake
Big Snow Lake
Rock Lake
Green Ridge Ho-Lak Lake
Goat Lake
Horseshoe Lake
Hersey Prairie Lakes
Williams Lake
Overcoat Lake
Iceberg Lake
Hester Lake
Little Hester Lake
Rainy Lake
Shamrock Lake
Horseshoe Lake
Derrick Lake
Lake Caroline
Upper Wildcat Lake
Lower Wildcat Lake
Gem Lake
Kaleetan Lake
Chair Peak Lake
Windy Lake
Gravel Lake
Thompson Lake
Spider Lake
Melakwa Lake
Lower Tuscohatchie Lake
Tuscohatchie Lake
Pratt Lake
Lake Kulla Kulla
Blazer Lake
Rainbow
Island Lake
Talapus Lake
Olallie Lake
Olallie Meadows
Lodge Lake
Denny Creek
Alpine Lakes Wilderness
Middle Fork Snoqualmie NRCA
Middle Fork Snoqualmie Natural Area
Iron Horse State Park
Olallie State Park
Rattlesnake Mountain Scenic Area
Rattlesnake Lake
Boxley Creek Site
Ed's Corner
Ragnar
Tanner
Harman Heights
Meadowbrook Farm
Tollgate Farm
Three Forks Natural Area
Three Forks Park
Ellingson
Rachor Lake
Snoqualmie Falls
Lake Alice
Snoqualmie
North Bend
Mount Si NRCA
Lake Serene
Lake Elizabeth
Lake Elbethan
Lake Kulla Kulla
Lake Malachite
Lake Dorothy
Lake Pugsley
Lake Tiswoot
Lake Clarice
Lake Caroline
Lake Hancock
Lake Moolock
Lake Nadeau
Lake Isabella
Lake Philippa
Lake Kanim
Lake Elizabeth
Lake Alice
Lake Bethan
Lake Serene

King County
Department of Local Services
Road Services Division

KING COUNTY ROAD INDEX **1A**

1A

Lake Marie Rd
Spur 10 Gate Rd
Tolt Reservoir Rd
Tokul Creek Forest
Tokul
Tokul Creek
Tokul Rd SE
SE 47th St
SE 45th Pl
382nd Ave SE
377th Pl SE
SE 53rd Way
SE 53rd St
SE 52nd St
397th Ave SE
402nd Ave SE
404th Ln SE
SE 59th St
SE 60th St
SE 60th Ct
SE 61st Pl
SE 65th St
SE 66th St
SE 67th St
SE 71st St
SE 79th Dr
SE 79th Pl
Zoss Creek
McLeod Lake
North Fork Rd SE
Lake Marcel Rd SE
Tate Creek
SE 64th St
SE 68th St
SE 69th St
SE 70th St
SE 72nd St
Ernies Grove
Mount Si NRCA
Rachor Lake
Ellis Hill
Three Forks Natural Area - Snoqualmie
Three Forks Park
Middle Fork Snoqualmie River
Snoqualmie River
Lake Borst
Snoqualmie
Meadowbrook Farm
Tollgate Farm
Tollgate Farm - North Bend
Snoqualmie Point Park
Centennial Fields
Meadowbrook Slough
East Fork Kimball Creek
Kimball Creek
Snoqualmie Parkway
SE Fury St
SE 76th St
SE Northern St
SE 80th St
SE 83rd Pl
SE 84th Pl
SE 85th St
SE 85th Ct
SE 86th Pl
SE 88th St
SE 88th Pl
SE 90th St
SE 92nd St
SE 100th St
SE 101st St
SE 102nd St
SE 102nd Pl
SE 103rd Pl
SE 104th St
SE 106th St
NE 12th St
NE 10th St
NW 14th St
SE Old Cty-Snoqualmie Rd
SE Reinig Rd
SE Mill Pond Rd
SE Kimball Creek St
SE North Bend Way
W North Bend Way
Railroad Ave SE
Meadowbrook Way SE
Bendigo Blvd N
Boalch Ave NW
Tokul Rd SE
Snoqualmie River Rd SE
Mount Si Rd
SE Park St
SE Alpha St
SE Beta St
SE Gamma St
SE Delta St
SE River St
SE Newton St
SE Maple St
SE Walnut St
SE Spruce St
Mountain View Dr
Railroad Park
Centennial Park
Three Forks Park
Meadowbrook Farm
Snoqualmie
Tollgate Farm
Ellis Hill
Mount Si NRCA
Ernies Grove
Lake Borst
Rachor Lake
Snoqualmie Point Park
Three Forks Park
Tollgate Farm - North Bend
Meadowbrook Farm
Three Forks Natural Area - Snoqualmie
Meadowbrook Slough
Centennial Fields
Middle Fork Snoqualmie River
Snoqualmie River
Tate Creek
Zoss Creek
McLeod Lake
Kimball Creek
East Fork Kimball Creek
Tokul Creek
Lake Borst
Snoqualmie
Tokul
Ernies Grove
Mount Si NRCA
Rachor Lake
Ellis Hill
Three Forks Park
Three Forks Natural Area - Snoqualmie
Meadowbrook Farm
Tollgate Farm
Tollgate Farm - North Bend
Snoqualmie Point Park
Centennial Fields
Meadowbrook Slough

King County
Department of Local Services
Road Services Division

KING COUNTY ROAD INDEX 1B

1B

Rattlesnake Mountain Scenic Area

North Bend

Mount Si NRCA

Little Si Natural Area

Tanner

Harman Heights

South Fork Landing

Riverbend

Boxley Creek Site

Edgewick

Twin Falls State Park

Ragnar

Iron Horse State Park

Rattlesnake Lake Recreation Area

Rattlesnake Lake

Brewster Lake

Rainbow Lake

Derry Lake

Canyon Creek

Boxley Creek

Steele Creek

Dorsmann Creek

Tanner Landing Park

Torguson Park

Si View Park and Community Center

Si View Neighborhood Park

E.J. Roberts Park

Exchange Park

Taylor Park

Tanner Trail

Bendigo Blvd S

E North Bend Way

SE North Bend Way

SE Cedar Falls Way

SE Mount Si Rd

SE Tanner Rd

SE Edgewick Rd

Cedar Falls Rd SE

Cedar Falls Rd

Reflux Site Rd

Ridge Access Rd

Rattlesnake Ridge Blvd SW

Rattlesnake Rd SE

Forster Blvd SW

Mount Si Blvd

Maloney Grove Ave SE

Mountain View Blvd SE

Tanner Rd

Boulder Ave SE

Eagles Nest Pl SE

Grouse Ridge Dr SE

Ridge View Ave SE

Canyon Ave SE

Glacier Ave SE

Silver Spruce Way SE

Evergreen Way SE

Tamarack Ave SE

Cedar Falls Way

Tanner Falls Way

Bandera Ave SE

Eagle Ridge Dr SE

Eagle Ridge Pl SE

Eagle Nest Pl SE

Grouse Ridge Pl SE

Ridge View Pl SE

Canyon Pl SE

Glacier Pl SE

Silver Spruce Pl SE

Evergreen Pl SE

Tamarack Pl SE

Cedar Falls Pl SE

Tanner Falls Pl SE

Bandera Pl SE

Eagle Ridge Ct SE

Eagle Nest Ct SE

Grouse Ridge Ct SE

Ridge View Ct SE

Canyon Ct SE

Glacier Ct SE

Silver Spruce Ct SE

Evergreen Ct SE

Tamarack Ct SE

Cedar Falls Ct SE

Tanner Falls Ct SE

Bandera Ct SE

Eagle Ridge Ct SW

Eagle Nest Ct SW

Grouse Ridge Ct SW

Ridge View Ct SW

Canyon Ct SW

Glacier Ct SW

Silver Spruce Ct SW

Evergreen Ct SW

Tamarack Ct SW

Cedar Falls Ct SW

Tanner Falls Ct SW

Bandera Ct SW

Eagle Ridge Pl SW

Eagle Nest Pl SW

Grouse Ridge Pl SW

Ridge View Pl SW

Canyon Pl SW

Glacier Pl SW

Silver Spruce Pl SW

Evergreen Pl SW

Tamarack Pl SW

Cedar Falls Pl SW

Tanner Falls Pl SW

Bandera Pl SW

Eagle Ridge Ct SE

Eagle Nest Ct SE

Grouse Ridge Ct SE

Ridge View Ct SE

Canyon Ct SE

Glacier Ct SE

Silver Spruce Ct SE

Evergreen Ct SE

Tamarack Ct SE

Cedar Falls Ct SE

Tanner Falls Ct SE

Bandera Ct SE

Eagle Ridge Ct SW

Eagle Nest Ct SW

Grouse Ridge Ct SW

Ridge View Ct SW

Canyon Ct SW

Glacier Ct SW

Silver Spruce Ct SW

Evergreen Ct SW

Tamarack Ct SW

Cedar Falls Ct SW

Tanner Falls Ct SW

Bandera Ct SW

Eagle Ridge Pl SW

Eagle Nest Pl SW

Grouse Ridge Pl SW

Ridge View Pl SW

Canyon Pl SW

Glacier Pl SW

Silver Spruce Pl SW

Evergreen Pl SW

Tamarack Pl SW

Cedar Falls Pl SW

Tanner Falls Pl SW

Bandera Pl SW

King County

0 0.225 0.45 Miles

Document Path: \\dot\data\GBO\52\GIS\Projects\Road\Logs\Atlas\MOB_2023\MXD\DataDrivenPages.mxd
Date Saved: 7/27/2023 11:51:08 AM

King County
Department of Local Services
Road Services Division

KING COUNTY ROAD INDEX **2A**

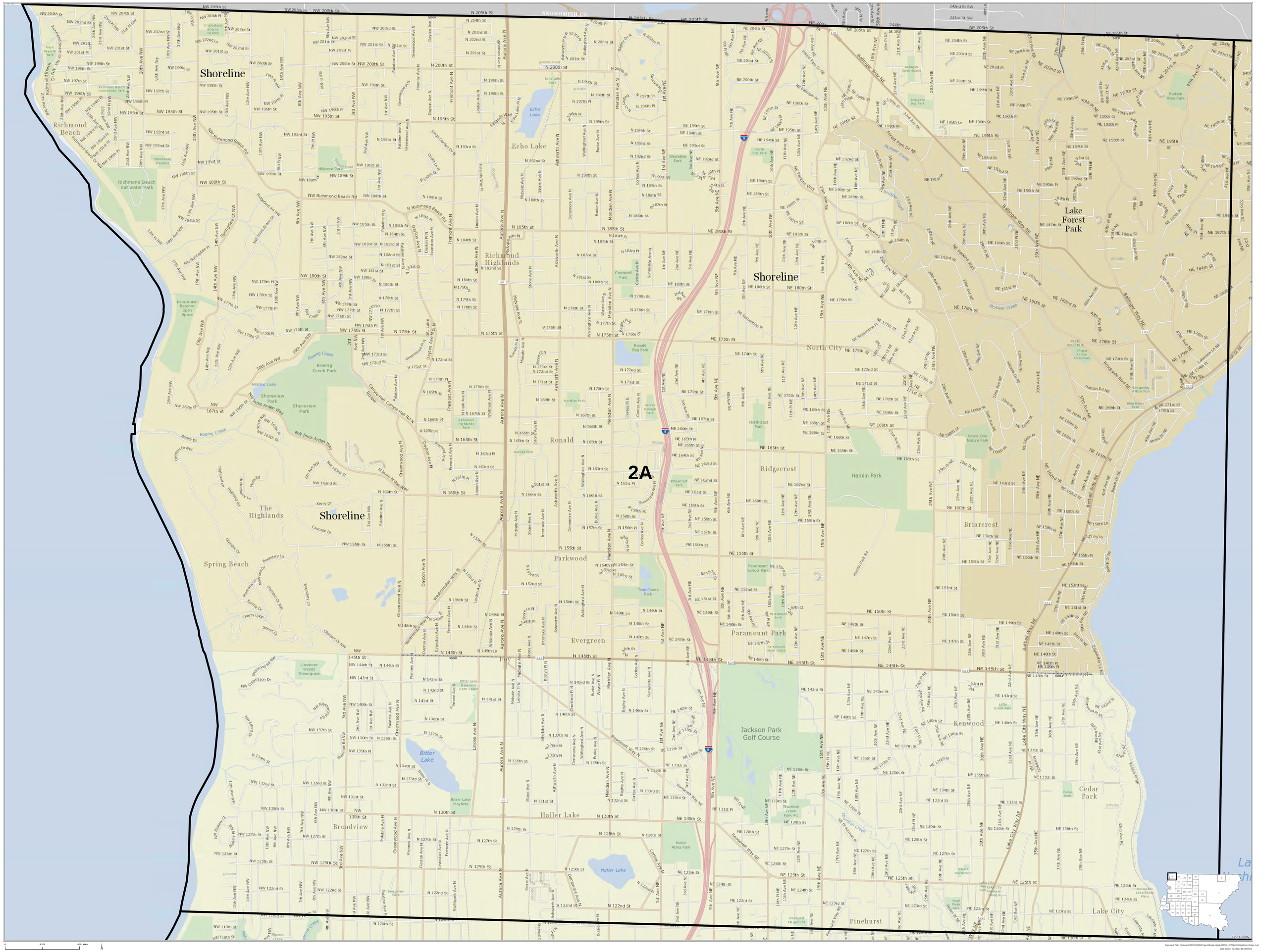

King County
Department of Local Services
Road Services Division

KING COUNTY ROAD INDEX 2C

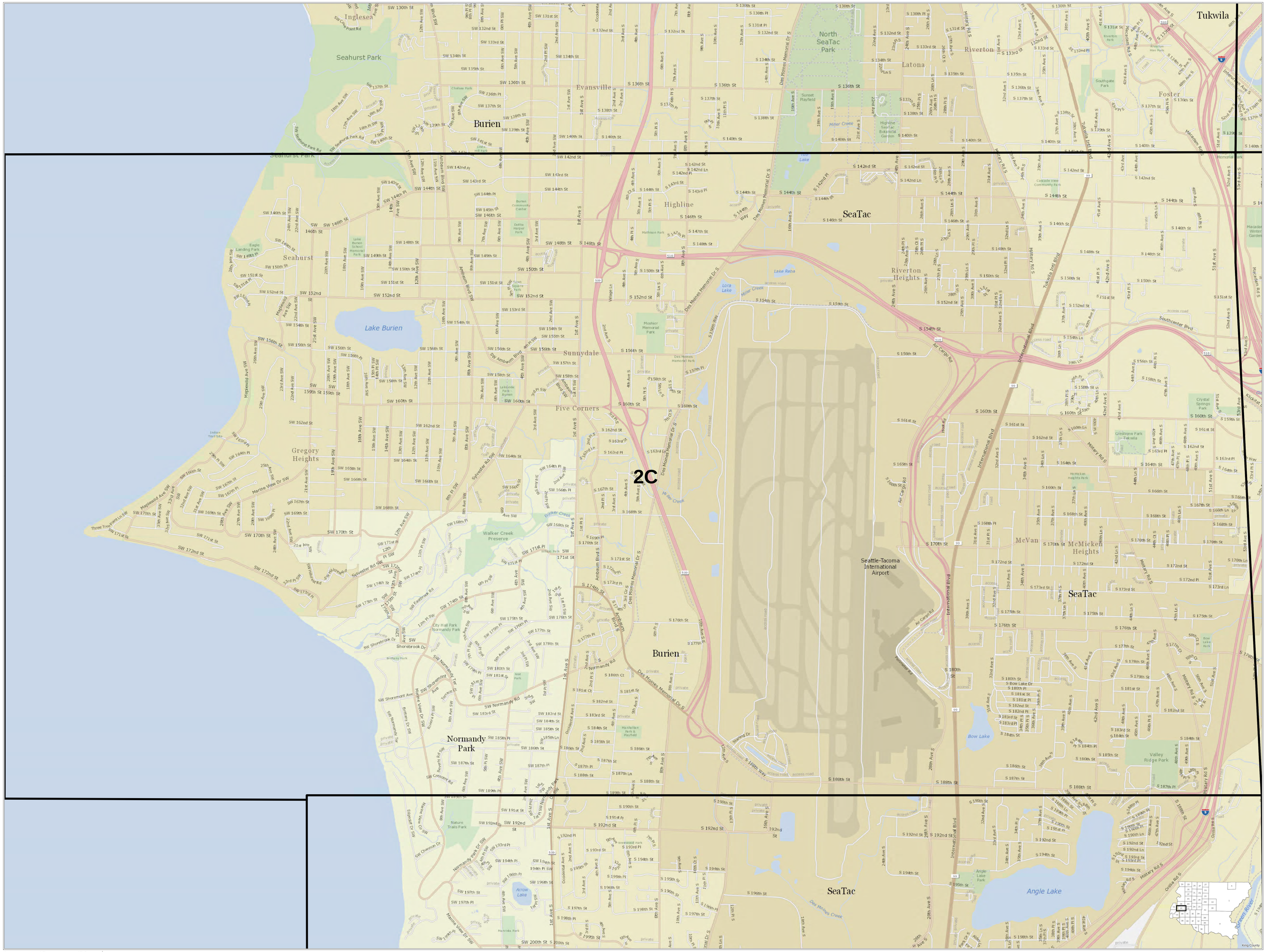

King County
Department of Local Services
Road Services Division

KING COUNTY ROAD INDEX **2D**

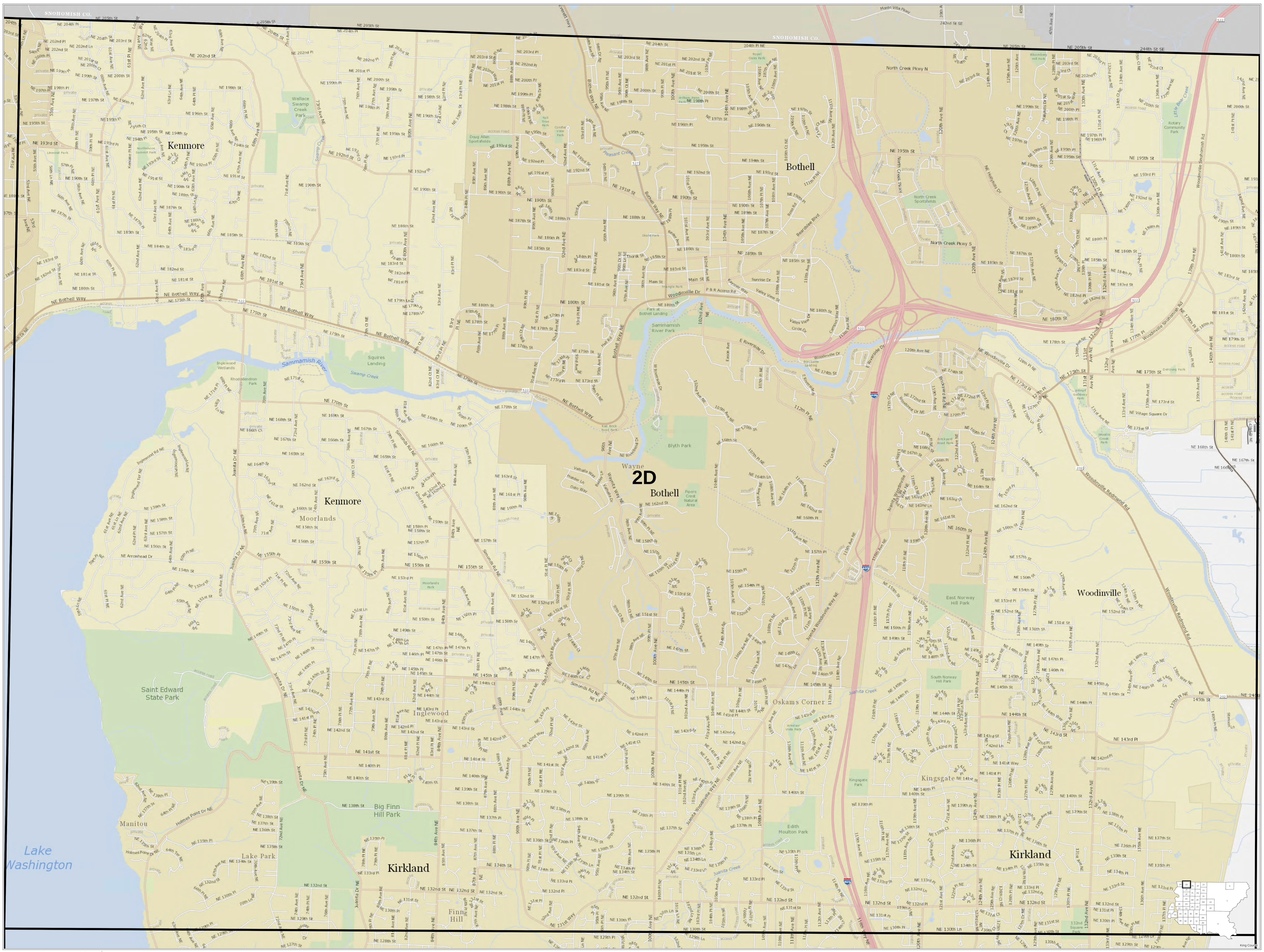

King County
Department of Local Services
Road Services Division

KING COUNTY ROAD INDEX 2E

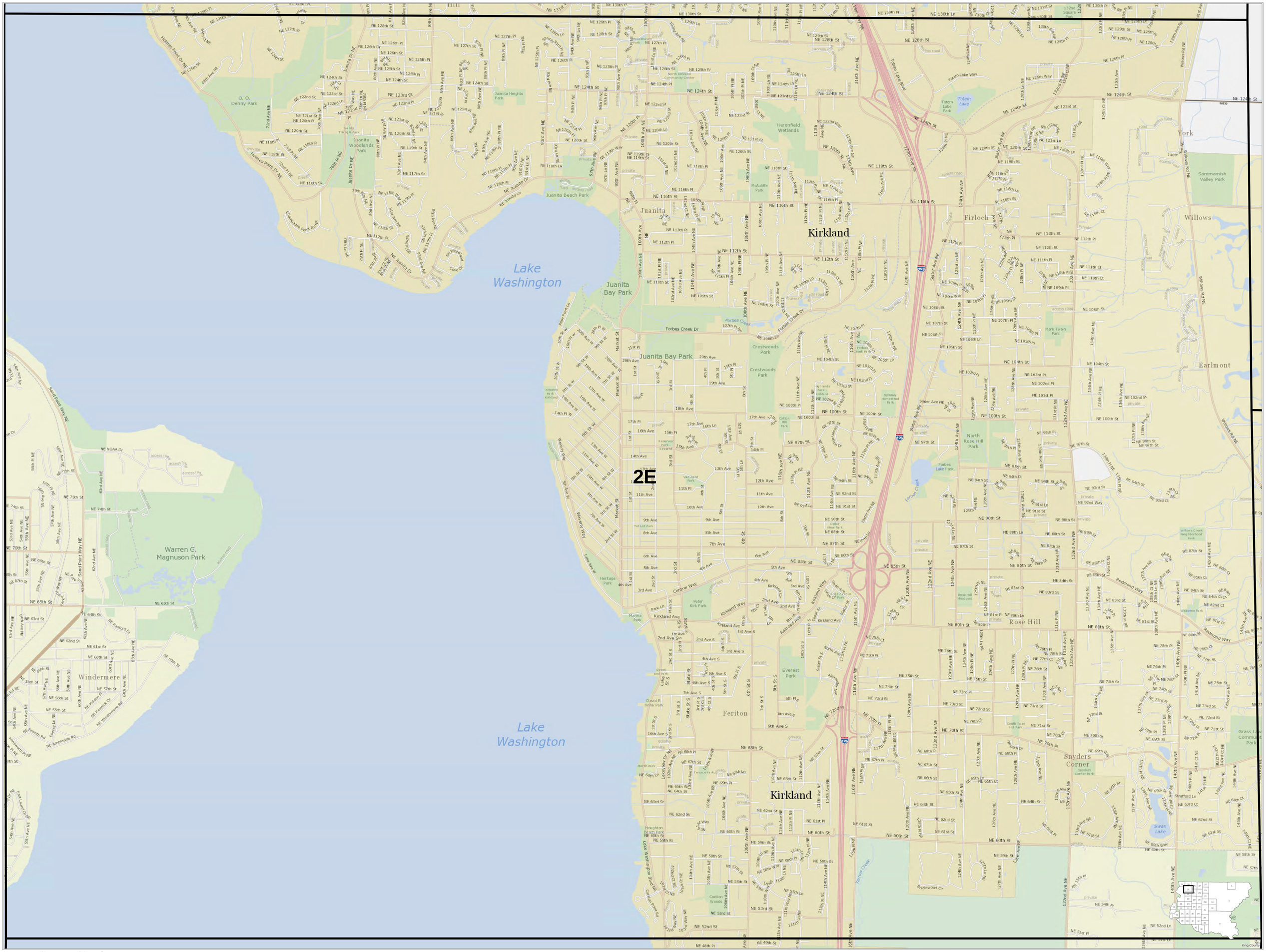

King County
Department of Local Services
Road Services Division

KING COUNTY ROAD INDEX **2F**

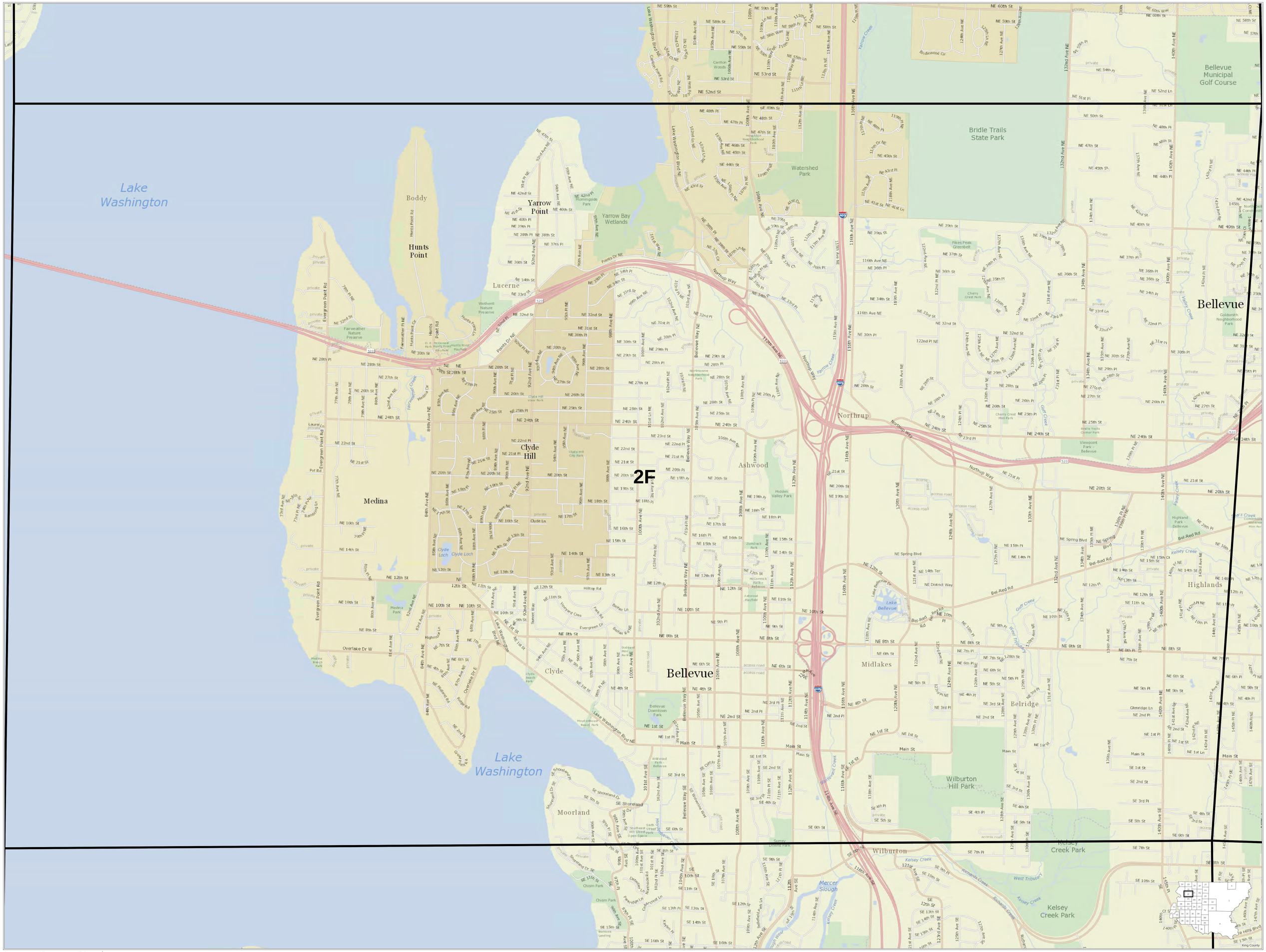

0 0.175 0.35 Miles

Document Path: \\dot\shared\GBOS\GIS\Projects\Road Log\Index\MXD_2022\MXD\IndexPages.mxd
Date Saved: 7/27/2023 11:51:08 AM

King County
Department of Local Services
Road Services Division

KING COUNTY ROAD INDEX **2G**

2G

Lake Washington

Mercer Island

Seattle

Bellevue

Newport

Roanoke
McGilvara
East Seattle
Mercer Island Town
Beaumont
Luther Burbank Park
Fortuna
Mercer Heights
Island Crest Park
Pioneer Park
Seward Park
Lakewood
Wilburton
Kelsey Creek Park
Mercer Slough Nature Park
Beaux Arts
Woodridge
Norwood Village
Factoria
Lake Heights
Hazelwood
Pines
Coal Creek Natural Area
Eastgate
Somerset
Newcastle Beach Park
Martha Washington Park
Homestead Field
Hollerbach Open Space
SE 53rd Open Space
Forest Park Open Space
Meadow Wood Park
Sunset Park
Sunset Creek Park
Bannerwood Ballfield Park
Richards Rd
Lake Washington Blvd SE
Coal Creek Pkwy SE
Newport Way
SE Eastgate Way
SE 36th St
SE 40th St
SE 41st St
SE 42nd St
SE 44th St
SE 46th St
SE 47th St
SE 48th St
SE 51st St
SE 53rd Pl
SE 56th St
SE 57th St
SE 59th St
SE 60th St
SE 61st St
SE 62nd St
SE 63rd St
SE 64th St
SE 65th St
SE 66th St
SE 67th St
SE 68th St
SE 69th St
SE 70th St
SE 71st St
SE 72nd St
Lake Washington Blvd S
Seward Park Ave S
Martin Luther King Jr Way S
Rainier Ave S
Renton Ave S
Lake Washington Blvd SE
Factoria Blvd SE
Richards Rd
Kamber Rd
Kelsey Creek Rd
Lakemont Blvd SE
Forest Dr SE
Allen Rd
Newport Way
Coal Creek Pkwy SE
Coal Creek Natural Area
Eastgate Park
Somerset Park
Somerset Park

King County
Department of Local Services
Road Services Division

KING COUNTY ROAD INDEX **2H**

2H

Mercer Island
Newcastle
May Creek
Kennydale
Renton
Tamill
Rainier Beach
Skyway
Bryn Mawr
Lakeridge
Lake Washington
Lake Boren
May Creek Park
May Creek Park - County
May Creek Open Space
Sierra Heights Park
Honey Creek Open Space
Highlands Park - Renton
Renton Municipal Airport
Cedar River Park - Renton
Gene Coulon Memorial Beach Park
Foster Golf Links
Kubota Gardens
Pritchard Island Beach
Rainier Beach Urban Farm and Wetlands
Beer Sheva Park
Atlantic City Boat Ramp
Lakeridge Park
Bryn Mawr Park
Skyway Park
Fred Hutchinson Playground
Lakeridge Playground
South Mercer Playfield
Clarke Beach Park
Hazelwood Park
Redman Park
Lake Boren Park
China Creek Open Space
Thomas Kelsey Historical Park
Donegal Park
Little Bandy Park
Sunset Court Park
Windtree Park
Heather Downs Park
Kiwanis Park - Renton
Gilacrest Park
Glencrest Park
Liberty Park
Windy Hills Park
Veterans Memorial Park
Gateway Park
Kennydale Lions Park
Lakeridge Dr S
Lakeridge Park Dr S
Bryn Mawr Park Dr S
Lake Washington Blvd N
Lake Washington Blvd NE
Coal Creek Pkwy SE
Coal Creek Pkwy
May Creek Park Dr
SE May Valley Rd
NE Sunset Blvd
Sunset Blvd N
Southport Dr
Duvall Ave NE
Union Ave NE
Monroe Ave NE
Renton Ave S
Rainier Ave S
Martin L King Jr Way S
SW Sunset Blvd
Maple Valley Hwy
Cedar River
Black River
Lake Washington
Cedar River
Renton Municipal Airport
Document Path: \\dnrfileeds\GIS\GIS2\GIS\Projects\RoadLogs\MapBook\KCRI_2023\MXD\DataDrivenPages.mxd
Date Saved: 7/27/2023 11:51:55 AM

King County
Department of Local Services
Road Services Division

KING COUNTY ROAD INDEX **2J**

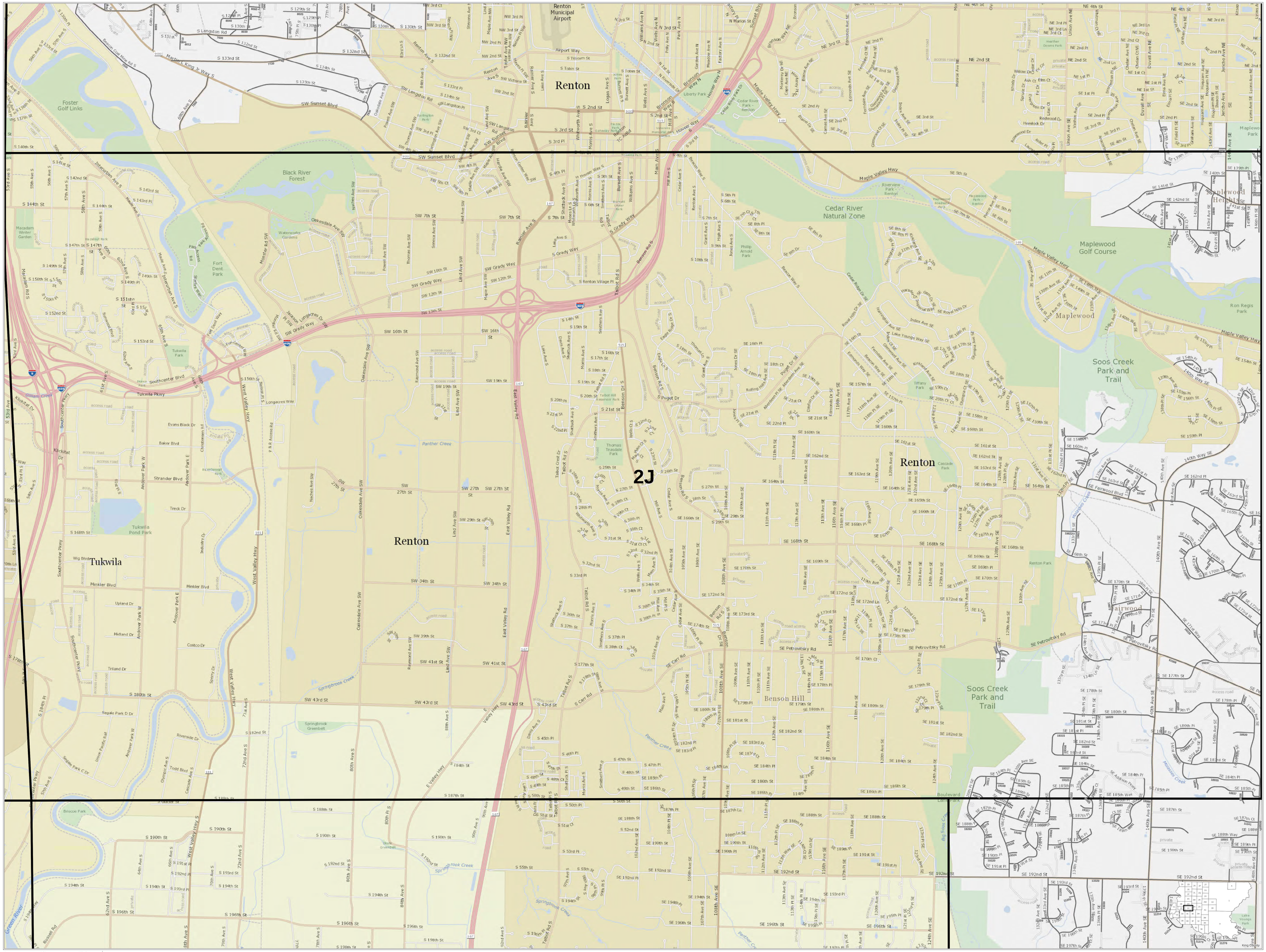

King County
Department of Local Services
Road Services Division

KING COUNTY ROAD INDEX **2T**

2T

SNOHOMISH CO.

Lake Margaret

Soup Hole

Cherry Creek

North Fork Cherry Creek

Hanstead Creek

Margaret Creek

Waterwheel Creek

Stossel Creek

Swan Mill Rd

Mountain View Rd NE

NE Cherry Valley Rd

Kelly Rd NE

Duvall-Monroe Rd NE

Button Rd NE

NE Stossel Creek Way

NE Big Rock Rd

NE 200th St

NE 199th Pl

NE 202nd St

NE 201st St

NE 197th St

NE 193rd St

NE 192nd St

NE 190th Pl

NE 189th St

NE 185th St

NE 183rd St

NE 178th Pl

NE 176th Pl

NE 173rd St

NE 172nd St

NE 171st St

NE 170th Ct

NE 169th St

NE 165th St

NE 163rd St

NE 162nd St

NE 161st St

NE 160th St

NE 157th Pl

NE 156th St

NE 155th St

NE 153rd St

NE 151st St

NE 150th St

NE 147th Pl

NE 147th St

NE 146th St

NE 145th St

NE 144th St

NE 143rd Ln

NE 143rd St

NE 142nd St

NE 141st St

NE 140th Pl

NE 140th St

NE 139th St

NE 138th St

NE 136th Pl

NE 136th St

NE 135th St

NE 134th St

NE 132nd St

NE 147th Ct

NE 145th Ct

NE 143rd Ct

NE 142nd Ct

NE 139th Pl

NE 138th Pl

NE 157th Pl

NE 143rd St

NE 147th St

NE 145th St

NE 153rd St

NE 155th St

NE 139th St

NE 136th St

NE 134th St

NE 138th St

NE 147th St

NE 140th St

NE 142nd St

NE 144th St

NE 146th St

NE 151st St

NE 162nd St

NE 163rd St

NE 171st St

NE 170th Ct

NE 169th St

NE 165th St

NE 160th St

NE 161st St

NE 155th St

NE 157th Pl

NE 153rd St

NE 151st St

NE 147th Pl

NE 147th St

NE 146th St

NE 144th St

NE 143rd Ln

NE 142nd St

NE 140th Pl

NE 139th St

NE 136th Pl

NE 136th St

NE 134th St

NE 132nd St

NE 143rd St

NE 147th St

NE 145

KING COUNTY ROAD INDEX **2V**

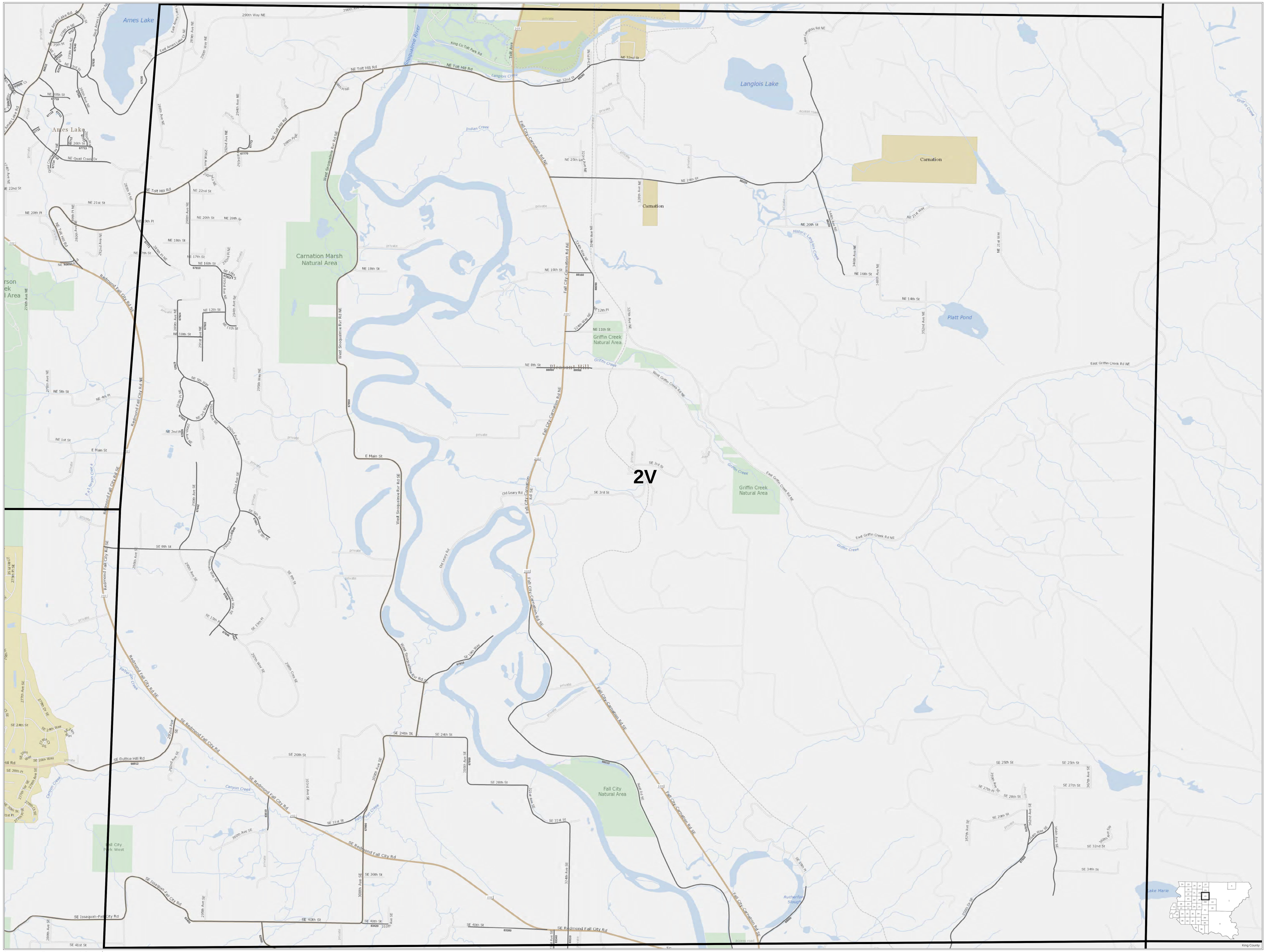

King County
Department of Local Services
Road Services Division

KING COUNTY ROAD INDEX **2W**

2W

Fall City
Snoqualmie
Spring Glen
Preston
Mitchell Hill Connector Forest
Preston Ridge Forest
Canyon Creek Headwaters Natural Area
West Tiger Mountain NRCA
Raging River Natural Area
Tokul Creek Forest
Fall City Park
Jim Ellis Memorial Regional Park
Jeanne Hansen Park
Fisher Creek Park
Snoqualmie Point Park
Bog Natural Area
Nowak Natural Area
Alice Lake
Our Lake
Joy Creek
Echo Lake
Lake Creek
Soderman Creek
East Fork Issaquah Creek
Tributary to Fifteenmile Creek
Mud Creek
Coal Creek
Kimball Creek
Raging River
Lake Marie Rd
SE Redmond Fall City Rd
SE Fall City-Snoqualmie Rd
SE Issaquah-Fall City Rd
Preston Fall City Rd SE
Dike Rd
SE Preston Way
SE High Point Way
Snoqualmie Pkwy
SE Douglas St
SE Carmichael St
SE Swenson St
SE Center St
SE Mill St
SE Ridge St
SE Fall City-Snoqualmie Rd
SE Winery Rd
SE North Bend Way
SE Fall Jackson Rd
SE Owen Powell Rd
SE Redmond Fall City Rd
Echo Lake Interchange Site
Snoqualmie
Issaquah
Redmond
Bellevue
Kent
Auburn
Renton
Seattle
Tacoma
Olympia
Everett
Bothell
Kirkland
Woodinville
Enumclaw
Vashon
Maury Island
Black Diamond
Ravensdale
Maple Valley
Covington
Kent
Federal Way
Algona
Pacific
Auburn
Renton
Tukwila
Seattle
Mercer Island
Bellevue
Issaquah
Redmond
Kirkland
Woodinville
Bothell
Shoreline
Lake Forest Park
Kenmore
Duvall
Carnation
North Bend
Snoqualmie
Fall City
Skykomish
Index Grid
Scale: 0 0.2 0.4 Miles
King County
Document Path: \\dot\shares\GIS\OLD\GIS\Projects\RoadLogAtlas\MXD\B_2022\WA2DataDrivenPages.mxd
Date Saved: 7/27/2022 11:51:09 AM

King County
Department of Local Services
Road Services Division

KING COUNTY ROAD INDEX **3M**

3M

Georgetown
Ravensdale Retreat Natural Area
Retreat Lake
Sugarloaf Mountain Forest
Sellick
Kanaskat
Durham
Kanaskat Junction
Palmer
Palmer Junction
Kanaskat Natural Area
Kanaskat Palmer Recreation Area
Palmer Jellum Connection
Jellum Site
Crow Marsh Natural Area
No 12
Green River
Rock Creek
Landsburg Park
Landsburg Rd
Pole Line Rd
Anacortes Rd
SE Kent-Kangley Rd
Retreat Kanasket Rd
Kanasket-Kangley Rd SE
Cumberland Kanasket Rd SE
SE Green River Gorge Rd
SE Courtney Rd
Pipeline Rd
SE Green River Headworks Rd
McDonalds Rd
SE 252nd St
SE 256th St
SE 258th St
SE 260th St
SE 262nd St
SE 263rd Pl
SE 264th St
SE 266th St
SE 268th St
SE 270th St
SE 272nd Pl
SE 272nd St
SE 273rd Pl
SE 278th St
SE 280th St
SE 281st St
SE 285th Ct
SE 287th St
291st St
SE 293rd St
SE 295th St
SE 301st St
SE 303rd Ln
SE 307th St
SE 310th St
SE 312th Way
SE 314th St
SE 318th St
SE 360th Way
SE 268th Pl
SE 258th Pl
SE 257th St
SE 254th Pl
SE 252nd Pl
Landsburg Rd SE
Retreat Kanasket Rd
Kanasket-Kangley Rd SE
Cumberland Kanasket Rd SE
Kanasket Palmer Park Rd
Kanaskat Natural Area
Green River
Rock Creek
Crow Marsh Natural Area
Jellum Site
Palmer Jellum Connection
Kanaskat Palmer Recreation Area
Palmer Junction
Durham
Kanaskat Junction
Sellick
Georgetown
Ravensdale Retreat Natural Area
Sugarloaf Mountain Forest
Retreat Lake
Landsburg Park
Pole Line Rd
Anacortes Rd
SE Kent-Kangley Rd
Retreat Kanasket Rd
Kanasket-Kangley Rd SE
Cumberland Kanasket Rd SE
SE Green River Gorge Rd
SE Courtney Rd
Pipeline Rd
SE Green River Headworks Rd
McDonalds Rd
SE 252nd St
SE 256th St
SE 258th St
SE 260th St
SE 262nd St
SE 263rd Pl
SE 264th St
SE 266th St
SE 268th St
SE 270th St
SE 272nd Pl
SE 272nd St
SE 273rd Pl
SE 278th St
SE 280th St
SE 281st St
SE 285th Ct
SE 287th St
291st St
SE 293rd St
SE 295th St
SE 301st St
SE 303rd Ln
SE 307th St
SE 310th St
SE 312th Way
SE 314th St
SE 318th St
SE 360th Way
SE 268th Pl
SE 258th Pl
SE 257th St
SE 254th Pl
SE 252nd Pl
Landsburg Rd SE
Retreat Kanasket Rd
Kanasket-Kangley Rd SE
Cumberland Kanasket Rd SE
Kanasket Palmer Park Rd
Kanaskat Natural Area
Green River
Rock Creek
Crow Marsh Natural Area
Jellum Site
Palmer Jellum Connection
Kanaskat Palmer Recreation Area
Palmer Junction
Durham
Kanaskat Junction
Sellick
Georgetown
Ravensdale Retreat Natural Area
Sugarloaf Mountain Forest
Retreat Lake
Landsburg Park
Pole Line Rd
Anacortes Rd
SE Kent-Kangley Rd
Retreat Kanasket Rd
Kanasket-Kangley Rd SE
Cumberland Kanasket Rd SE
SE Green River Gorge Rd
SE Courtney Rd
Pipeline Rd
SE Green River Headworks Rd
McDonalds Rd
SE 252nd St
SE 256th St
SE 258th St
SE 260th St
SE 262nd St
SE 263rd Pl
SE 264th St
SE 266th St
SE 268th St
SE 270th St
SE 272nd Pl
SE 272nd St
SE 273rd Pl
SE 278th St
SE 280th St
SE 281st St
SE 285th Ct
SE 287th St
291st St
SE 293rd St
SE 295th St
SE 301st St
SE 303rd Ln
SE 307th St
SE 310th St
SE 312th Way
SE 314th St
SE 318th St
SE 360th Way
SE 268th Pl
SE 258th Pl
SE 257th St
SE 254th Pl
SE 252nd Pl
Landsburg Rd SE
Retreat Kanasket Rd
Kanasket-Kangley Rd SE
Cumberland Kanasket Rd SE
Kanasket Palmer Park Rd
Kanaskat Natural Area
Green River
Rock Creek
Crow Marsh Natural Area
Jellum Site
Palmer Jellum Connection
Kanaskat Palmer Recreation Area
Palmer Junction
Durham
Kanaskat Junction
Sellick

0 0.2 0.4 Miles

King County

Document Path: \\dnrlinkstb\GBO\52\GIS\Projects\RoadLog\Atlas\MOB_2023\MXD\DataDrivenPages.mxd
Date Saved: 7/27/2023 11:51:08 AM

King County
Department of Local Services
Road Services Division

KING COUNTY ROAD INDEX **3N**

3N

Palmer
Palmer Junction
Kanaskat Natural Area
Green River
Pipeline Rd
SE Green River Headworks Rd
Jellum Site
293rd Ave SE
Franklin
SE Green River Gorge Rd
Cumberland Kanaskat Rd SE
Bayne Junction
Bayne
Enumclaw Franklin Rd SE
309th Ave SE
SE Green River Gorge Rd
Hanging Gardens Site
Black Diamond
SE 352nd St
SE 353rd St
SE 355th St
Hyde Lake
Hyde Lake Park
Cumberland
SE 358th St
Naco
Nolte State Park
Deep Lake
Fish Lake
Muskrat Lake
Walker Lake
Coal Creek
Charley Creek
SE 370th St
SE 374th St
SE 375th St
SE 378th PI
SE 384th St
SE 392nd St
Veazie-Cumberland Rd SE
SE Lake Walker Rd
SE 348th St
SE 325th St
SE 327th St
SE 332nd St
SE 339th PI
SE 341st St
324th Ave SE
331st Ave SE
336th Ave SE
340th Ave SE
343rd Ave SE
346th Ave SE
348th Ave SE
355th Ave SE
328th Way SE
329th Ave SE
285th Ave SE
286th Ave SE
292nd Ave SE
293rd Ave SE
294th Ave SE
296th Ave SE
297th Pl SE
298th Way SE
300th Ave SE
302nd Ave SE
303rd Ave SE
304th Ave SE
305th Pl SE
306th Ave SE
307th Ave SE
310th Ave SE
312th Ave SE
313th Ave SE
314th Ave SE
315th Pl SE
317th Pl SE
318th Ave SE
327th Pl SE
Westhaven Farms Rd
Kanaskat Natural Area

King County

0 0.2 0.4 Miles

Document Path: \\dot\data\GBO\52\GIS\Projects\RoadLog\Atlas\MOB_2023\MXD\DataDrivenPages.mxd
Date Saved: 7/27/2023 11:51:08 AM

King County
Department of Local Services
Road Services Division

KING COUNTY ROAD INDEX **V3**

V3

Puget Sound

Burton
Burton Acres and Jenson Point
Shawnee
Magnolia Beach
Harbor Heights
Inspiration Point Natural Area
Dockton
Dockton Natural Area
Dockton Forest
Dockton Park
Maury Island Natural Area
Maury Island Marine Park
Ferri Heath
Mileta
Raeco
Maury
Point Robinson Park
Shore Acres
Manzanita
Manzanita Natural Area
Summerhurst
Roselhilla
Northilla Beach Natural Area
Piner Point Natural Area
Raabs Lagoon Natural Area
Marjorie R. Stanley Natural Area
Portage
Portage Natural Area
Mileta Creek Preserve

SW 220th St
SW 222nd St
SW 223th St
SW 228th St
SW 232nd St
SW 234th St
SW 236th St
SW 237th Pl SW
SW 238th St
SW 240th Pl
SW 240th St
SW 243rd St
SW 244th St
SW 245th St
SW 248th St
SW 250th Way
SW 253rd St
SW 255th St
SW 256th St
SW 257th St
SW 260th St
SW 262nd Pl
SW 263rd St
SW 264th St
SW 265th St
SW 266th Ln
SW 268th St
SW 270th St
SW 274th St
SW 275th St
SW 280th St
SW 281st St
SW 285th St
SW 288th St
SW Quartermaster Dr
SW Burton Dr
SW Point Robinson Rd
SW Maury Park Rd
SW Luana Beach Rd
SW Summerhurst Rd
SW Dock St
Vashon Hwy SW
Dockton Rd SW
Point Robinson Rd SW
Northilla Rd SW
Manzanita Beach Rd SW
Monument Rd SW
MF Hatcher Rd
Melchers Way SW
Cemetery Rd SW
Shawnee Rd
Shawnee Creek
Judd Creek
North Mileta Creek
Mileta Creek
South Mileta Creek
North Dockton Creek
South Dockton Creek
Middle Dockton Creek
Raabs Lagoon
Phillips Creek
Park
private

0 0.2 0.4 Miles



Document Path: \\dnrfnvsdb\GBO\SDG\GIS\Projects\RoadLog\Mxds\MXD_2022\MXD\Dated\VersionPages.mxd
Date Saved: 7/27/2023 11:51:08 AM

King County
Department of Local Services
Road Services Division

KING COUNTY ROAD INDEX 2B

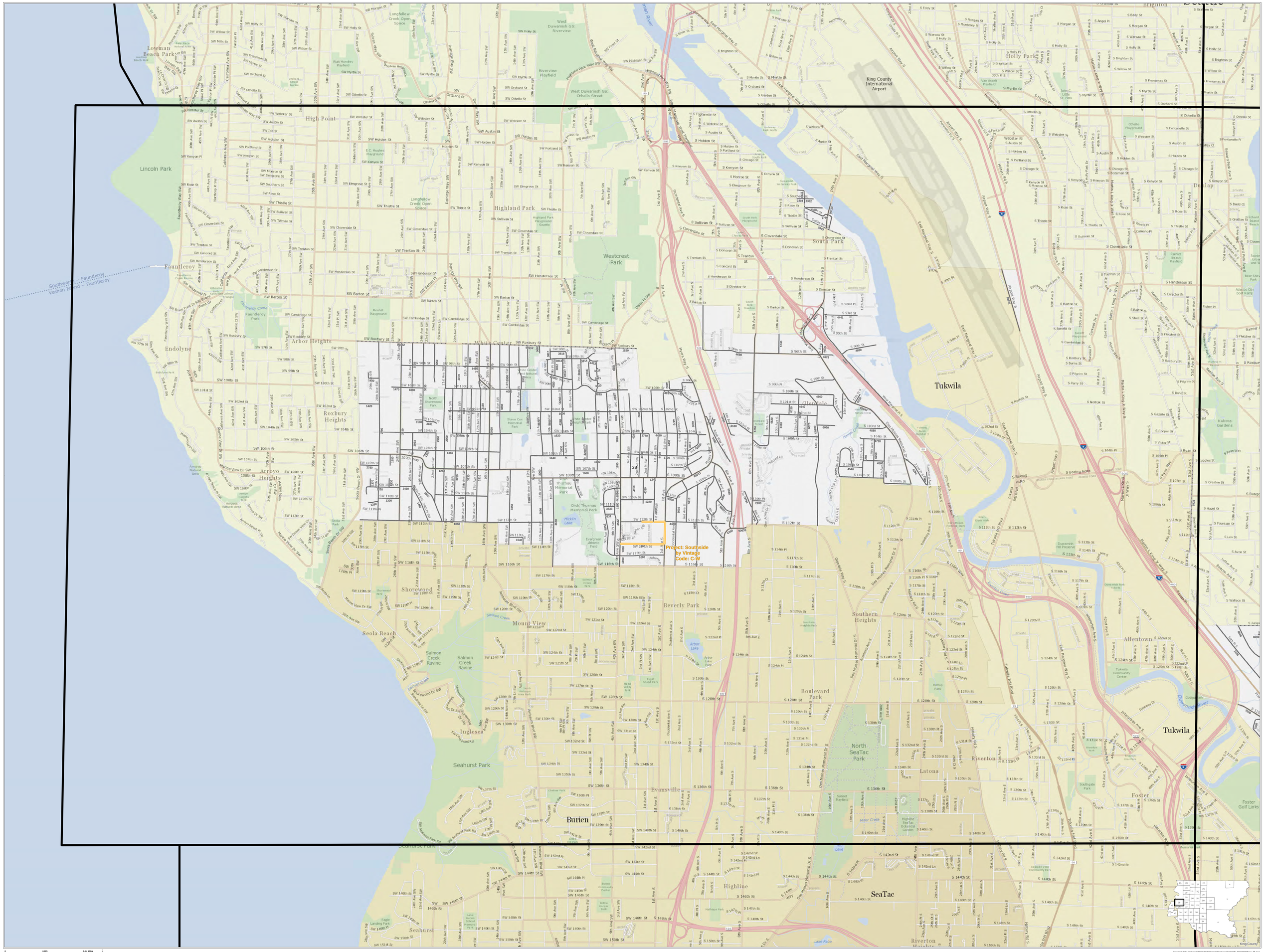

King County
Department of Local Services
Road Services Division

KING COUNTY ROAD INDEX **2K**

2K

Document Path: \\dot\roads\SBOS\ZGIS\Projects\RoadLog\Atlas\MOB_2022\MXD\DataDrivenPages_Portrait.mxd
Date Saved: 7/24/2023 2:37:41 PM

King County
Department of Local Services
Road Services Division

KING COUNTY ROAD INDEX **2L**

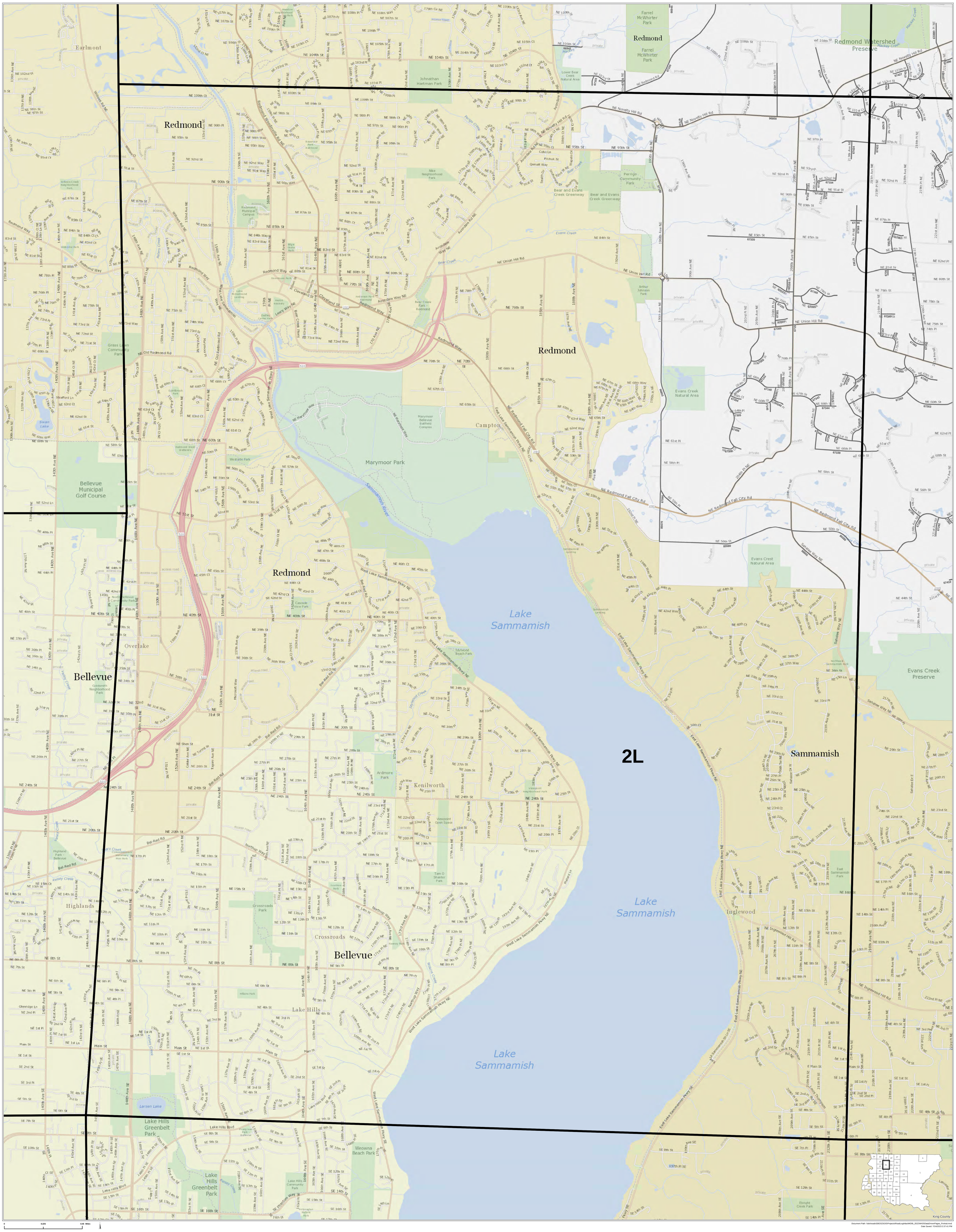

0 0.225 0.45 Miles

Document Path: \dot\roads\GBOS2\GIS\Projects\RoadLog\Atlas\MOB_2022\MXD\DataDrivenPages_Portrait.mxd
Date Saved: 7/24/2023 2:37:41 PM

King County
Department of Local Services
Road Services Division

KING COUNTY ROAD INDEX **2M**

2M

Lake Sammamish

Bellevue

Sammamish

Issaquah

Pine Lake

Lake Sammamish State Park

Cougar Mountain Regional Wildland Park

Talus Native Growth Protection Area

Coal Creek Natural Area

Cougar/Squak Corridor

Mountain State Park

King County

0 0.225 0.45 Miles

Document Path: \\dot\roads\GBOS2\GIS\Projects\Road Log\Atlas\MOB_2022\MXD\DataDrivenPages_Portrait.mxd
Date Saved: 7/24/2023 2:37:41 PM

King County
Department of Local Services
Road Services Division

KING COUNTY ROAD INDEX **2N**

2N

King County

0 0.2 0.4 Miles

Document Path: \\dot\roads\SBOS2\GIS\Projects\RoadLogAtlas\MOBI_2022\MXD\DataDrivenPages_Portrait.mxd
Date Saved: 7/24/2023 2:37:41 PM

King County
Department of Local Services
Road Services Division

KING COUNTY ROAD INDEX **2P**

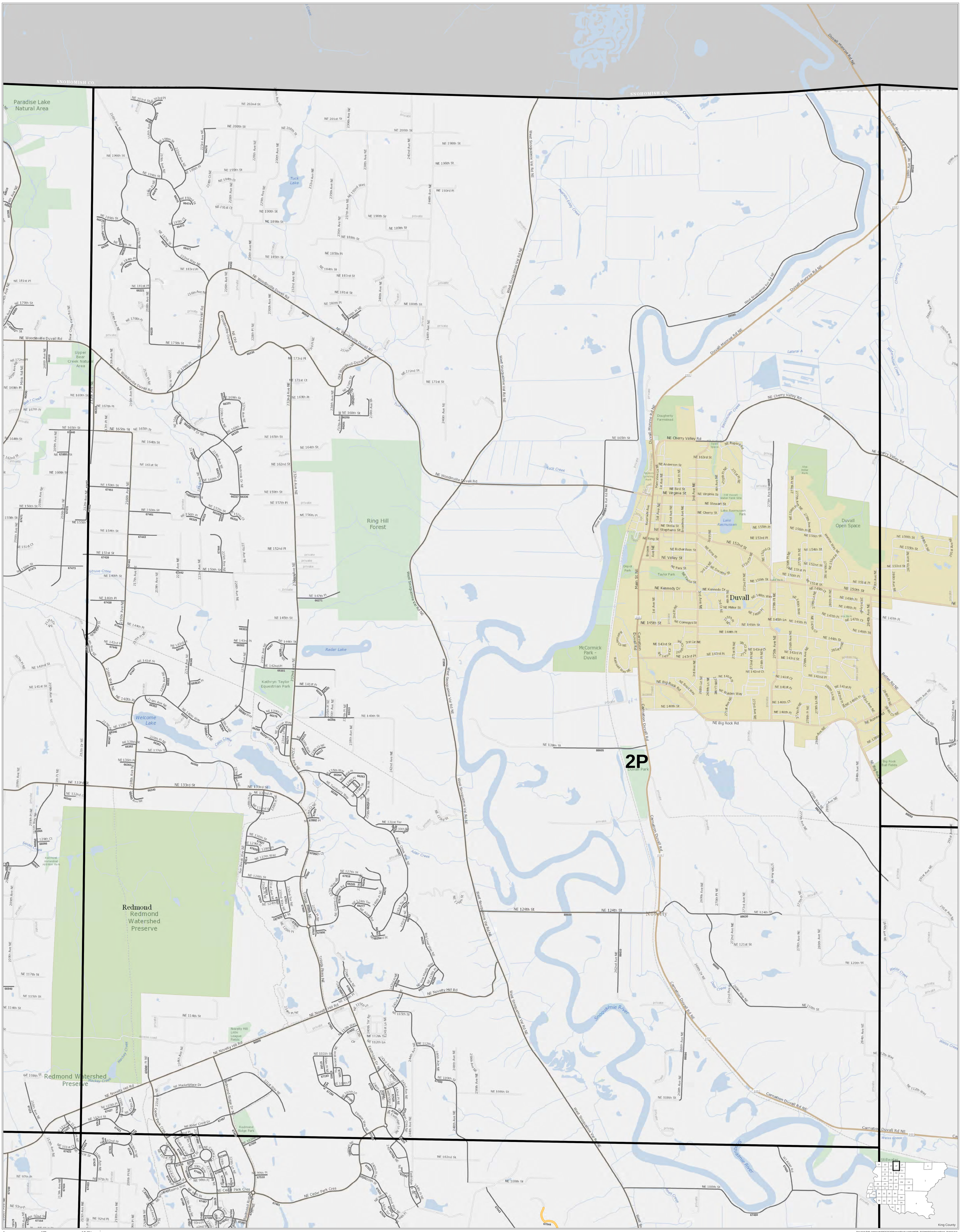

0 0.225 0.45 Miles

Document Path: \\dot\roads\GBO\SZIG\IS\Projects\RoadLog\Atlas\MOBI_2022\MXD\DataDrivenPages_Portrait.mxd
Date Saved: 7/24/2023 2:37:41 PM

King County
Department of Local Services
Road Services Division

KING COUNTY ROAD INDEX **2Q**

Project: Blue Dog North
Code: A

2Q

Redmond Watershed Preserve
Redmond Ridge Park
Kathryn C. Lewis Natural Area
Peterson Pond
Evans Creek Preserve
Northeast Sammamish Park
East Sammamish Park
Big Rock Park - Sammamish
Sammamish Commons
Ebright Creek Park
Stillwater Natural Area
Sikes Lake
Ames Lake
Ames Lake Pothole
Patterson Creek Natural Area
Allen Lake
Ravenhill Open Space
Soaring Eagle Regional Park
Thirty Acres Park
Steven and Rosina Kipper Preserve

Sammamish

NE Novelty Hill Rd
NE Union Hill Rd
NE Redmond Fall City Rd
Carnation Duvall Rd NE
West Snoqualmie Valley Rd NE
Ames Lake Carnation Rd NE
Redmond Fall City Rd NE
Redmond Ridge Dr NE
NE Cedar Park Cres
NE Inglewood Hill Rd
Sahalee Way NE
NE Marketplace Dr
NE Alder Crest Dr
Ellistair Way NE
NE Patterson Way
NE Ames Lake Rd
NE Tolt Hill Rd
NE Carnation Farm Rd
Snoqualmie River
Weiss Creek
Ames Creek
Sikes Lake Creek
Evans Creek
Patterson Creek

NE 108th St
NE 102nd St
NE 100th St
NE 97th Pl
NE 92nd Pl
NE 91st St
NE 89th St
NE 87th Pl
NE 85th St
NE 82nd Pl
NE 81st St
NE 80th St
NE 79th St
NE 78th St
NE 76th St
NE 75th St
NE 74th Pl
NE 72nd Pl
NE 71st St
NE 69th Pl
NE 67th St
NE 66th St
NE 64th St
NE 63rd Pl
NE 62nd Pl
NE 61st St
NE 60th Pl
NE 58th St
NE 57th St
NE 56th St
NE 54th Pl
NE 53rd Pl
NE 52nd Pl
NE 51st St
NE 50th St
NE 47th Pl
NE 45th St
NE 44th St
NE 43rd St
NE 42nd Pl
NE 41st Ln
NE 40th St
NE 39th Pl
NE 36th Pl
NE 34th St
NE 32nd St
NE 30th Pl
NE 29th Pl
NE 28th St
NE 27th Pl
NE 26th Ct
NE 25th St
NE 24th St
NE 23rd St
NE 22nd St
NE 21st St
NE 20th Pl
NE 19th Pl
NE 18th St
NE 17th Pl
NE 16th St
NE 14th St
NE 13th Pl
NE 12th Ct
NE 11th Pl
NE 10th Pl
NE 9th Dr
NE 8th St
NE 6th Pl
NE 5th Pl
NE 4th St
NE 3rd Pl
NE 2nd St
NE 1st Pl
E Main St
SE 1st St
SE 2nd Pl
SE 3rd Pl
SE 4th St
SE 5th Pl
SE 6th Pl
SE 8th St
SE 9th Pl
SE 10th St
SE 11th St
SE 12th St
SE 13th Pl
SE 14th Pl

208th Ave NE
210th Ave NE
212th Ave NE
215th Ave NE
216th Ave NE
218th Ave NE
219th Pl NE
221st Ave NE
224th Ave NE
226th Ave NE
228th Ave NE
230th Pl NE
232nd Ave NE
233rd Ave NE
236th Ave NE
238th Ave NE
240th Way NE
242nd Ave NE
243rd Ave NE
244th Ave NE
245th Pl NE
246th Ln NE
247th Ave NE
248th Ave NE
250th Ave NE
252nd Ave NE
253rd Pl NE
255th Ave NE
256th Ave NE
258th Ave NE
259th Pl NE
260th Ave NE
261st Ave NE
263rd Ave NE
264th Ave NE
266th Ave NE
268th Ave NE
270th Ave NE
272nd Ave NE
276th Ave NE
278th Ave NE
279th Ave NE
280th Ln NE
284th Ave NE
288th Ave NE
290th Way NE
292nd Ln NE
294th Ave NE

202
203
85580
85200
85205
85305
85354
85353
85352
85124
85122
85120
67770
67810
67802
67822
67824
67826
67840
67844
67860
67880
67900
67920
67940
67960
67980
68000
68020
68040
68060
68080
68100
68120
68140
68160
68180
68200
68220
68240
68260
68280
68300
68320
68340
68360
68380
68400
68420
68440
68460
68480
68500
68520
68540
68560
68580
68600
68620
68640
68660
68680
68700
68720
68740
68760
68780
68800
68820
68840
68860
68880
68900
68920
68940
68960
68980
69000
69020
69040
69060
69080
69100
69120
69140
69160
69180
69200
69220
69240
69260
69280
69300
69320
69340
69360
69380
69400
69420
69440
69460
69480
69500
69520
69540
69560
69580
69600
69620
69640
69660
69680
69700
69720
69740
69760
69780
69800
69820
69840
69860
69880
69900
69920
69940
69960
69980
70000
70020
70040
70060
70080
70100
70120
70140
70160
70180
70200
70220
70240
70260
70280
70300
70320
70340
70360
70380
70400
70420
70440
70460
70480
70500
70520
70540
70560
70580
70600
70620
70640
70660
70680
70700
70720
70740
70760
70780
70800
70820
70840
70860
70880
70900
70920
70940
70960
70980
71000
71020
71040
71060
71080
71100
71120
71140
71160
71180
71200
71220
71240
71260
71280
71300
71320
71340
71360
71380
71400
71420
71440
71460
71480
71500
71520
71540
71560
71580
71600
71620
71640
71660
71680
71700
71720
71740
71760
71780
71800
71820
71840
71860
71880
71900
71920
71940
71960
71980
72000
72020
72040
72060
72080
72100
72120
72140
72160
72180
72200
72220
72240
72260
72280
72300
72320
72340
72360
72380
72400
72420
72440
72460
72480
72500
72520
72540
72560
72580
72600
72620
72640
72660
72680
72700
72720
72740
72760
72780
72800
72820
72840
72860
72880
72900
72920
72940
72960
72980
73000
73020
73040
73060
73080
73100
73120
73140
73160
73180
73200
73220
73240
73260
73280
73300
73320
73340
73360
73380
73400
73420
73440
73460
73480
73500
73520
73540
73560
73580
73600
73620
73640
73660
73680
73700
73720
73740
73760
73780
73800
73820
73840
73860
73880
73900
73920
73940
73960
73980
74000
74020
74040
74060
74080
74100
74120
74140
74160
74180
74200
74220
74240
74260
74280
74300
74320
74340
74360
74380
74400
74420
74440
74460
74480
74500
74520
74540
74560
74580
74600
74620
74640
74660
74680
74700
74720
74740
74760
74780
74800
74820
74840
74860
74880
74900
74920
74940
74960
74980
75000
75020
75040
75060
75080
75100
75120
75140
75160
75180
75200
75220
75240
75260
75280
75300
75320
75340
75360
75380
75400
75420
75440
75460
75480
75500
75520
75540
75560
75580
75600
75620
75640
75660
75680
75700
75720
75740
75760
75780
75800
75820
75840
75860
75880
75900
75920
75940
75960
75980
76000
76020
76040
76060
76080
76100
76120
76140
76160
76180
76200
76220
76240
76260
76280
76300
76320
76340
76360
76380
76400
76420
76440
76460
76480
76500
76520
76540
76560
76580
76600
76620
76640
76660
76680
76700
76720
76740
76760
76780
76800
76820
76840
76860
76880
76900
76920
76940
76960
76980
77000
77020
77040
77060
77080
77100
77120
77140
77160
77180
77200
77220
77240
77260
77280
77300
77320
77340
77360
77380
77400
77420
77440
77460
77480
77500
77520
77540
77560
77580
77600
77620
77640
77660
77680
77700
77720
77740
77760
77780
77800
77820
77840
77860
77880
77900
77920
77940
77960
77980
78000
78020
78040
78060
78080
78100
78120
78140
78160
78180
78200
78220
78240
78260
78280
78300
78320
78340
78360
78380
78400
78420
78440
78460
78480
78500
78520
78540
78560
78580
78600
78620
78640
78660
78680
78700
78720
78740
78760
78780
78800
78820
78840
78860
78880
78900
78920
78940
78960
78980
79000
79020
79040
79060
79080
79100
79120
79140
79160
79180
79200
79220
79240
79260
79280
79300
79320
79340
79360
79380
79400
79420
79440
79460
79480
79500
79520
79540
79560
79580
79600
79620
79640
79660
79680
79700
79720
79740
79760
79780
79800
79820
79840
79860
79880
79900
79920
79940
79960
79980
80000
80020
80040
80060
80080
80100
80120
80140
80160
80180
80200
80220
80240
80260
80280
80300
80320
80340
80360
80380
80400
80420
80440
80460
80480
80500
80520
80540
80560
80580
80600
80620
80640
80660
80680
80700
80720
80740
80760
80780
80800
80820
80840
80860
80880
80900
80920
80940
80960
80980
81000
81020
81040
81060
81080
81100
81120
81140
81160
81180
81200
81220
81240
81260
81280
81300
81320
81340
81360
81380
81400
81420
81440
81460
81480
81500
81520
81540
81560
81580
81600
81620
81640
81660
81680
81700
81720
81740
81760
81780
81800
81820
81840
81860
81880
81900
81920
81940
81960
81980
82000
82020
82040
82060
82080
82100
82120
82140
82160
82180
82200
82220
82240
82260
82280
82300
82320
82340
82360
82380
82400
82420
82440
82460
82480
82500
82520
82540
82560
82580
82600
82620
82640
82660
82680
82700
82720
82740
82760
82780
82800
82820
82840
82860
82880
82900
82920
82940
82960
82980
83000
83020
83040
83060
83080
83100
83120
83140
83160
83180
83200
83220
83240
83260
83280
83300
83320
83340
83360
83380
83400
83420
83440
83460
83480
83500
83520
83540
83560
83580
83600
83620
83640
83660
83680
83700
83720
83740
83760
83780
83800
83820
83840
83860
83880
83900
83920
83940
83960
83980
84000
84020
84040
84060
84080
84100
84120
84140
84160
84180
84200
84220
84240
84260
84280
84300
84320
84340
84360
84380
84400
84420
84440
84460
84480
84500
84520
84540
84560
84580
84600
84620
84640
84660
84680
84700
84720
84740
84760
84780
84800
84820
84840
84860
84880
84900
84920
84940
84960
84980
85000
85020
85040
85060
85080
85100
85120
85140
85160
85180
85200
85220
85240
85260
85280
85300
85320
85340
85360
85380
85400
85420
85440
85460
85480
85500
85520
85540
85560
85580
85600
85620
85640
85660
85680
85700
85720
85740
85760
85780
85800
85820
85840
85860
85880
85900
85920
85940
85960
85980
86000
86020
86040
86060
86080
86100
86120
86140
86160
86180
86200
86220
86240
86260
86280
86300
86320
86340
86360
86380
86400
86420
86440
86460
86480
86500
86520
86540
86560
86580
86600
86620
86640
86660
86680
86700
86720
86740
86760
86780
86800
86820
86840
86860
86880
86900
86920
86940
86960
86980
87000
87020
87040
87060
87080
87100
87120
87140
87160
87180
87200
87220
87240
87260
87280
87300
87320
87340
87360
87380
87400
87420
87440
87460
87480
87500
87520
87540
87560
87580
87600
87620
87640
87660
87680
87700
87720
87740
87760
87780
87800
87820
87840
87860
87880
87900
87920
87940
87960
87980
88000
88020
88040
88060
88080
88100
88120
88140
88160
88180
88200
88220
88240
88260
88280
88300
88320
88340
88360
88380
88400
88420
88440
88460
88480
88500
88520
88540
88560
88580
88600
88620
88640
88660
88680
88700
88720
88740
88760
88780
88800
88820
88840
88860
88880
88900
88920
88940
88960
88980
89000
89020
89040
89060
89080
89100
89120
89140
89160
89180
89200
89220
89240
89260
89280
89300
89320
89340
89360
89380
89400
89420
89440
89460
89480
89500
89520
89540
89560
89580
89600
89620
89640
89660
89680
89700
89720
89740
89760
89780
89800
89820
89840
89860
89880
89900
89920
89940
89960
89980
90000
90020
90040
90060
90080
90100
90120
90140
90160
90180
90200
90220
90240
90260
90280
90300
90320
90340
90360
90380
90400
90420
90440
90460
90480
90500
90520
90540
90560
90580
90600
90620
90640
90660
90680
90700
90720
90740
90760
90780
90800
90820
90840
90860
90880
90900
90920
90940
90960
90980
91000
91020
91040
91060
91080
91100
91120
91140
91160
91180
91200
91220
91240
91260
91280
91300
91320
91340
91360
91380
91400
91420
91440
91460
91480
91500
91520
91540
91560
91580
91600
91620
91640
91660
91680
91700
91720
91740
91760
91780
91800
91820
91840
91860
91880
91900
91920
91940
91960
91980
92000
92020
92040
92060
92080
92100
92120
92140
92160
92180
92200
92220
92240
92260
92280
92300
92320
92340
92360
92380
92400
92420
92440
92460
92480
92500
92520
92540
92560
92580
92600
92620
92640
92660
92680
92700
92720
92740
92760
92780
92800
92820
92840
92860
92880
92900
92920
92940
92960
92980
93000
93020
93040
93060
93080
93100
93120
93140
93160
93180
93200
93220
93240
93260
93280
93300
93320
93340
93360
93380
93400
93420
93440
93460
93480
93500
93520
93540
93560
93580
93600
93620
93640
93660
93680
93700
93720
93740
93760
93780
93800
93820
93840
93860
93880
93900
93920
93940
93960
93980
94000
94020
94040
94060
94080
94100
94120
94140
94160
94180
94200
94220
94240
94260
94280
94300
94320
94340
94360
94380
94400
94420
94440
94460
94480
94500
94520
94540
94560
94580
94600
94620
94640
94660
94680
94700
94720
94740
94760
94780
94800
94820
94840
94860
94880
94900
94920
94940
94960
94980
95000
95020
95040
95060
95080
95100
95120
95140
95160
95180
95200
95220
95240
95260
95280
95300
95320
95340
95360
95380
95400
95420
95440
95460
95480
95500
95520
95540
95560
95580
95600
95620
95640
95660
95680
95700
95720
95740
95760
95780
95800
95820
95840
95860
95880
95900
95920
95940
95960
95980
96000
96020
96040
96060
96080
96100
96120
96140
96160
96180
96200
96220
96240
96260
96280
96300
96320
96340
96360
96380
96400
96420
96440
96460
96480
96500
96520
96540
96560
96580
96600
96620
96640
96660
96680
96700
96720
96740
96760
96780
96800
96820
96840
96860
96880
96900
96920
96940
96960
96980
97000
97020
97040
97060
97080
97100
97120
97140
97160
97180
97200
97220
97240
97260
97280
97300
97320
97340
97360
97380
97400
97420
97440
97460
97480
97500
97520
97540
97560
97580
97600
97620
97640
97660
97680
97700
97720
97740
97760
97780
97800
97820
97840
97860
97880
97900
97920
97940
97960
97980
98000
98020
98040
98060
98080
98100
98120
98140
98160
98180
98200
98220
98240
98260
98280
98300
98320
98340
98360
98380
98400
98420
98440
98460
98480
98500
98520
98540
98560
98580
98600
98620
98640
98660
98680
98700
98720
98740
98760
98780
98800
98820
98840
98860
98880
98900
98920
98940
98960
98980
99000
99020
99040
99060
99080
99100
99120
99140
99160
99180
99200
99220
99240
99260
99280
99300
99320
99340
99360
99380
99400
99420
99440
99460
99480
99500
99520
99540
99560
99580
99600
99620
99640
99660
99680
99700
99720
99740
99760
99780
99800
99820
99840
99860
99880
99900
99920
99940
99960
99980
100000

0
0.225
0.45 Miles

King County

Document Path: \\dot\roads\GBOS2\GIS\Projects\RoadLog\Atlas\MOBI_2022\MXD\DataDrivenPages_Portrait.mxd
Date Saved: 7/24/2023 2:37:41 PM

King County
Department of Local Services
Road Services Division

KING COUNTY ROAD INDEX **2R**

2R

0 0.225 0.45 Miles

Document Path: \\dot\roads\GBOS2\GIS\Projects\RoadLog\Atlas\MOB_2022\MXD\DataDrivenPages_Portrait.mxd
Date Saved: 7/24/2023 2:37:41 PM

King County

King County
Department of Local Services
Road Services Division

KING COUNTY ROAD INDEX **2S**

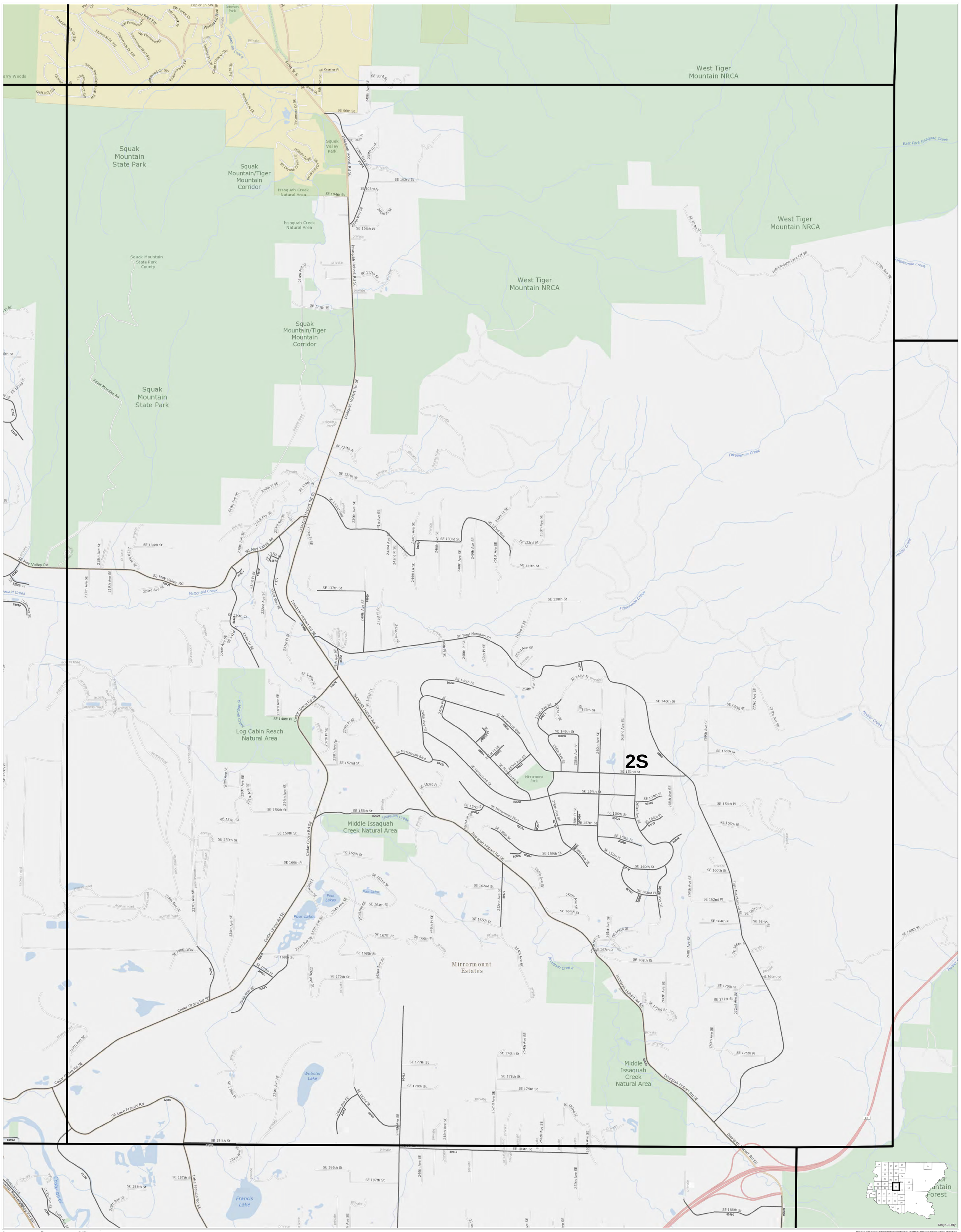

Document Path: \\dot\roads\GBOS2\GIS\Projects\RoadLog\Atlas\MOB_2022\MXD\DataDrivenPages_Portrait.mxd
Date Saved: 7/24/2023 2:37:41 PM

King County
Department of Local Services
Road Services Division

KING COUNTY ROAD INDEX **2U**

2U

NE 150th St
NE 147th Pl
NE 147th St
NE 146th St
NE 144th St
NE 142nd Pl
NE 141st Pl
NE 140th St
NE 139th St
NE 138th St
NE 136th Pl
NE 136th St
NE 135th St
NE 134th St
NE 132nd St
NE 130th St
NE 129th Pl
NE 129th St
NE 127th St
NE 126th St
NE 124th St
NE 123rd St
NE 122nd St
NE 120th St
NE 118th Pl
NE 118th St
NE 116th St
NE 116th Pl
NE 114th St
NE 112th St
NE 111th St
NE 110th St
NE 109th St
NE 108th St
NE 106th St
NE 104th St
NE 103rd St
NE 102nd Way
NE 100th St
NE 98th St
NE 95th Pl
NE 94th St
NE 91st Way
NE 88th St
NE 82nd Pl
NE 80th St
NE 78th St
NE 77th St
NE 70th St
NE 66th St
NE 64th Way
NE 62nd Pl
NE 60th St
NE 55th St
NE 52nd St
NE 51st St
NE 50th St
NE 47th Pl
NE 47th St
NE 46th Pl
NE 43rd Pl
NE 42nd St
NE 42nd Pl
NE 40th Cir
NE 40th Pl
NE 40th St
NE 32nd St
NE 25th Ln
NE 24th St
NE 22nd St
NE 21st St
NE 20th St
NE 20th St
NE 18th St
NE 17th St
NE 16th St
NE 16th St
NE 153rd St
NE 151st Pl
NE 151st St
NE 150th Pl
NE 145th St
NE 143rd Ln
NE 143rd St
NE 139th St
NE 139th Pl
NE 124th St
NE 122nd St
NE 118th Pl
NE 118th St
NE 116th St
NE 113th St
NE 112th St
NE 102nd Way
NE 98th St
NE 91st Way
NE 82nd Pl
NE 80th St
NE 78th St
NE 66th St
NE 62nd Pl
NE 60th St
NE 52nd St
NE 51st St
NE 50th St
NE 47th Pl
NE 47th St
NE 46th Pl
NE 43rd Pl
NE 42nd St
NE 42nd Pl
NE 40th Cir
NE 40th Pl
NE 40th St
NE 32nd St
NE 25th Ln
NE 24th St
NE 22nd St
NE 21st St
NE 20th St
NE 20th St
NE 18th St
NE 17th St
NE 16th St
NE 16th St
Kelly Rd NE
Fay Rd NE
Fall City-Carnation Rd NE
Carnation Duvall Rd NE
Carnation Duvall Rd NE
Carnation Duvall Rd NE
Carnation Duvall Rd NE
Carnation Duvall Rd NE
NE Big Rock Rd
NE Big Rock Rd
NE Big Rock Rd
NE Big Rock Rd
NE Big Rock Rd
NE Carnation Farm Rd
NE Carnation Farm Rd
NE Carnation Farm Rd
NE Tolt Hill Rd
NE Tolt Hill Rd
NE Tolt Hill Rd
NE Tolt Hill Rd
NE Stillwater Rd
Ratter Rd NE
Ratter Rd NE
Ratter Rd NE
Swain Rd NE
NE Big Rock Rd
Weiss Lake Carnation Rd NE
Ames Lake Carnation Rd NE
Redmond Fall City Rd
Tolt Highlands Rd NE
Lake Langlois Rd NE
Swain Loop Rd
Swain Mill Rd
Stossel Creek Way
Moss Lake Rd
East Lake Joy Dr NE
West Lake Joy Dr NE
Lake Joy Park
Lake Joy
Moss Lake
Moss Lake Natural Area
Moss Lake Natural Area
Tolt River Natural Area
Tolt River Natural Area
Tolt River Natural Area
Chinook Bend Natural Area
Carnation Marsh Natural Area
Tolt River - John MacDonald Park
Stillwater Natural Area
Stillwater Natural Area
Carnation Off-Leash Dog Park
Big Rock Ball Fields
Carnation
Carnation
Carnation
Loutsis Park
Valley Memorial Park
Ames Lake
Langlois Lake
Loop Lake
Siker Lake
Siker Lake Creek
Weiss Creek
Weiss Creek
Weiss Creek
Harris Creek
Harris Creek
Harris Creek
Stossel Creek
Stossel Creek
Stossel Creek
Tolt River
Tolt River
Griffin Creek
Griffin Creek
Indian Creek
Langlois Creek
Historic Langlois Creek
Ames Creek
Lake Joy
Lake Marcel
Lake Marcel
Horseshoe Lake
Snoqualmie River
Snoqualmie River
Fay Rd NE
Kelly Rd NE
Kelly Rd NE
Kelly

King County
Department of Local Services
Road Services Division

KING COUNTY ROAD INDEX **3A**

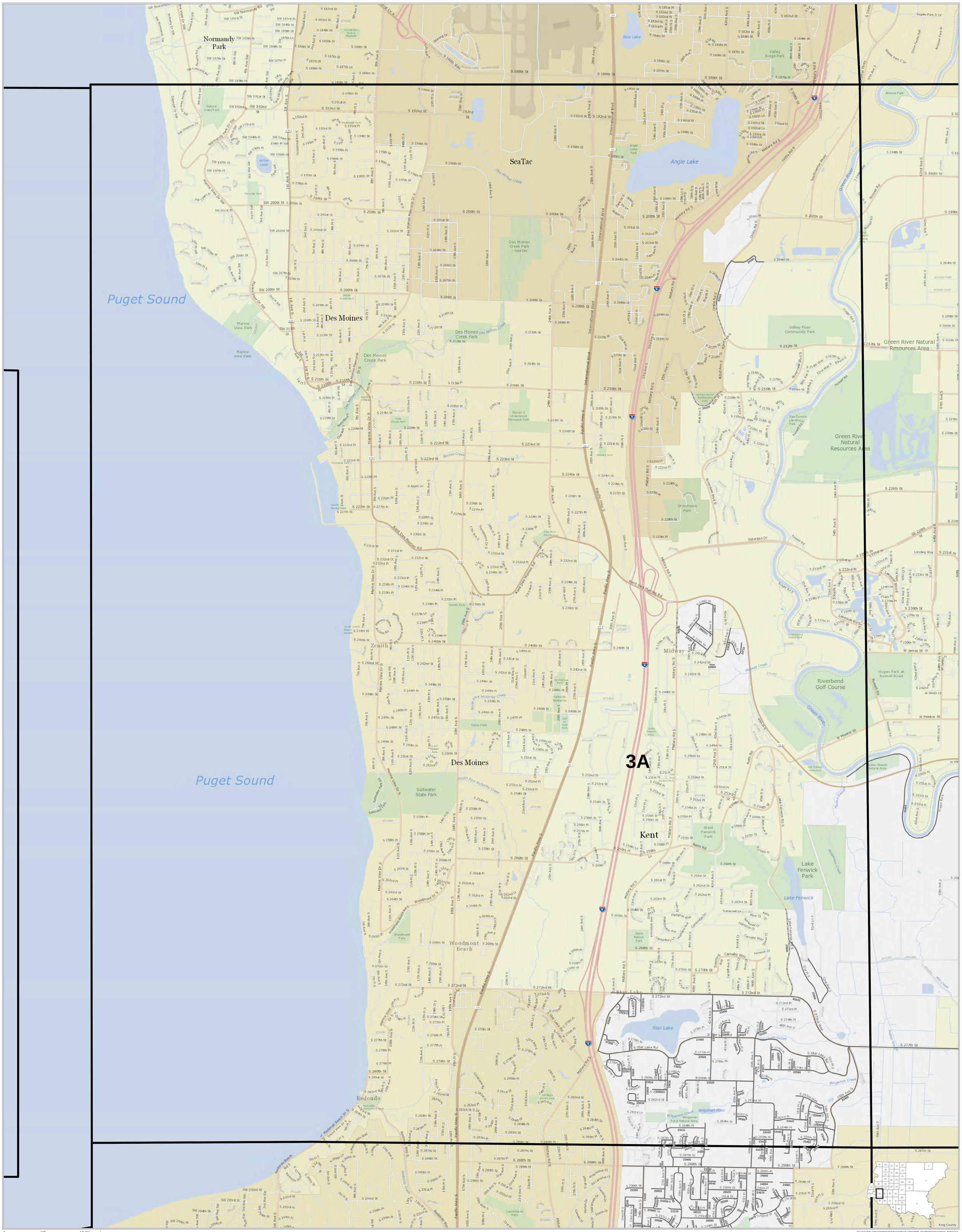

0 0.225 0.45 Miles

Document Path: \\dotroads\SBOS7G\GIS\Projects\RoadLogAtlas\MOXIE_2022\MXD\DataDrivenPages_Portrait.mxd
Date Saved: 7/24/2023 2:37:41 PM

King County
Department of Local Services
Road Services Division

KING COUNTY ROAD INDEX **3B**

3B

Federal Way
Milton
Redondo
Adelaide
Buenna
Mirror Lake
Kitts Corner
North Lake
Lake Dolloff
Steel Lake
Lake Geneva
Lake Killarney
Five Mile Lake Park
Fivemile Lake
Trout Lake
Spider Lake
Algona
Pacific
PIERCE CO.
King County

0 0.225 0.45 Miles

Document Path: \\dot\roads\SBOS2\GIS\Projects\RoadLog\Atlas\MOB_2022\MXD\DataDrivenPages_Portrait.mxd
Date Saved: 7/24/2023 2:37:41 PM

King County
Department of Local Services
Road Services Division

KING COUNTY ROAD INDEX **3C**

Kent

3C

Thomas

Meredith

Green River Natural Resources Area

Mill Creek Earthworks Park

North Green River Park

Soos Creek Park and Trail

Clark Lake Park

Panther Lake

Lake Fenwick Park

Valley Floor Community Park

Riverbend Golf Course

Hogan Park at Russell Road

Briscoe Park

Springbrook Greenbelt

Horsehead Bend Natural Area

Mary Olson Farm

East Hill

O'Brien

Meridian

King County

0 0.225 0.45 Miles

Document Path: \\dot\roads\SBOS2\GIS\Projects\RoadLogAtlas\MOB_2022\MXD\DataDrivenPages_Portrait.mxd
Date Saved: 7/24/2023 2:37:41 PM

King County
Department of Local Services
Road Services Division

KING COUNTY ROAD INDEX **3D**

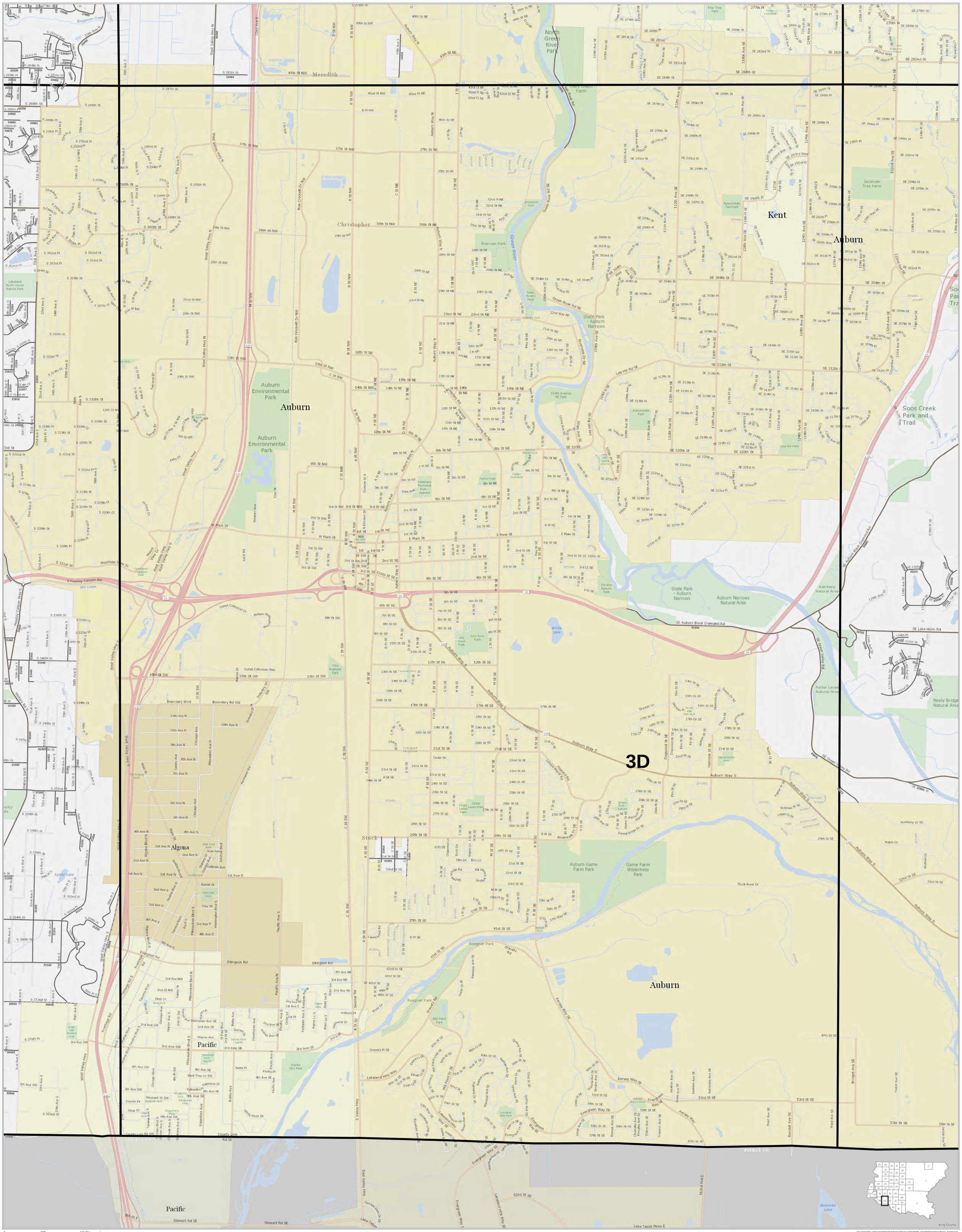

King County
Department of Local Services
Road Services Division

KING COUNTY ROAD INDEX **3E**

Project: Tanglewood Subdivions
FKA Paddington Plat
Code: A

Project: Maple Valley Light
Industrial Buildings-CSDP
Code: C-P

3E

Document Path: \\dot\roads\SBOS2\GIS\Projects\RoadLog\Atlas\MOXB_2022\MXD\DataDrivenPages_Portrait.mxd
Date Saved: 7/24/2023 2:37:41 PM

King County
Department of Local Services
Road Services Division

KING COUNTY ROAD INDEX **3F**

3F

King County

0 0.225 0.45 Miles

Document Path: \\dot\roads\SBOS2\GIS\Projects\RoadLog\Atlas\MOXB_2022\MXD\DataDrivenPages_Portrait.mxd
Date Saved: 7/24/2023 2:37:41 PM

King County
Department of Local Services
Road Services Division

KING COUNTY ROAD INDEX **3G**

3G

King County
Department of Local Services
Road Services Division

KING COUNTY ROAD INDEX **3H**

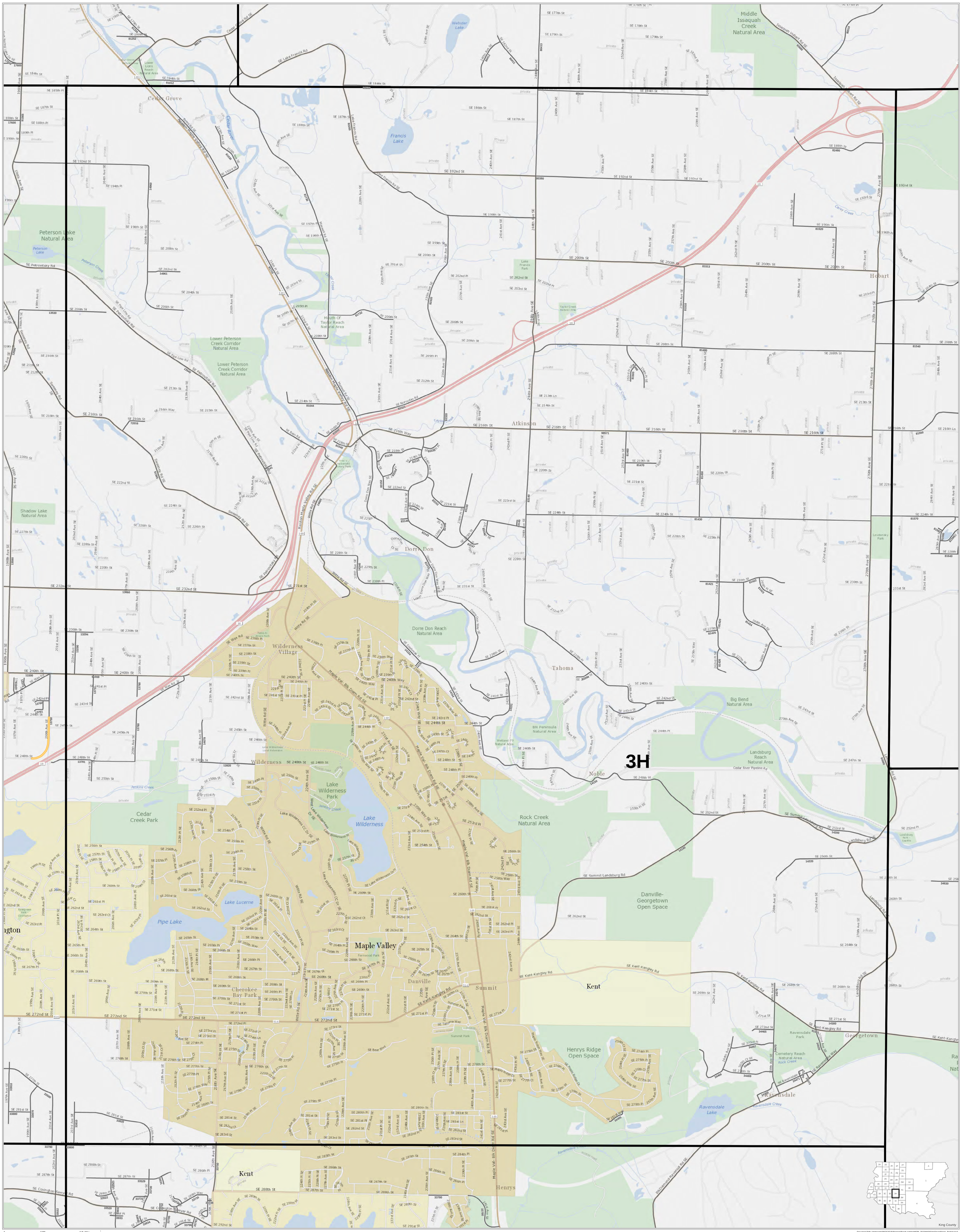

Document Path: \\dot\roads\GBO52\GIS\Projects\Road Log\Atlas\MOB_2022\MXD\DataDrivenPages_Portrait.mxd
Date Saved: 7/24/2023 2:37:41 PM

King County
Department of Local Services
Road Services Division

KING COUNTY ROAD INDEX **3J**

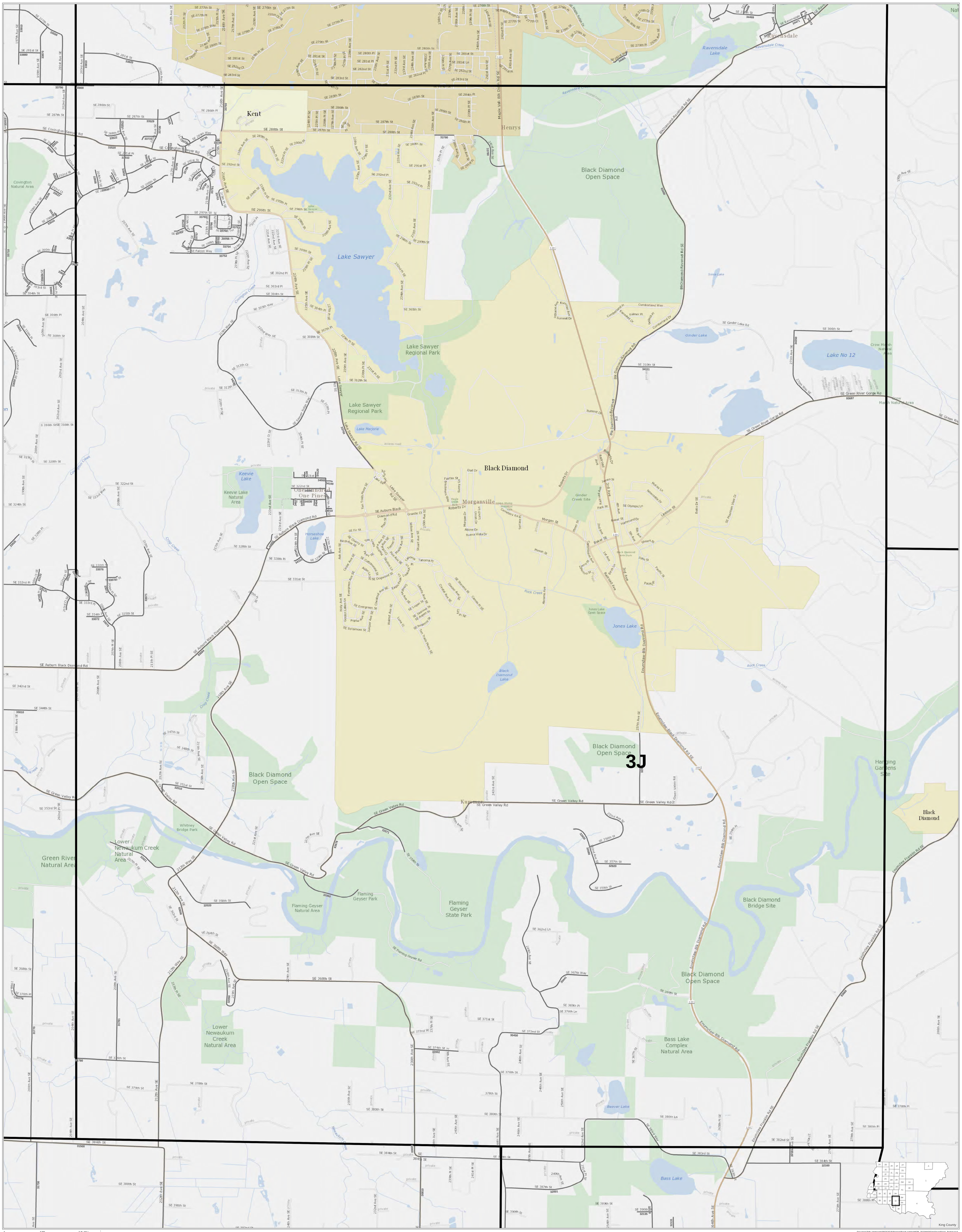

King County
Department of Local Services
Road Services Division

KING COUNTY ROAD INDEX **3K**

3K

0 0.3 0.6 Miles

King County

Document Path: \\dot\roads\GBOS2\GIS\Projects\Roads\ogAtlas\MOB_2022\MXD\DataDriven\Pages_Portrait.mxd
Date Saved: 7/24/2023 2:37:41 PM

King County
Department of Local Services
Road Services Division

KING COUNTY ROAD INDEX 4

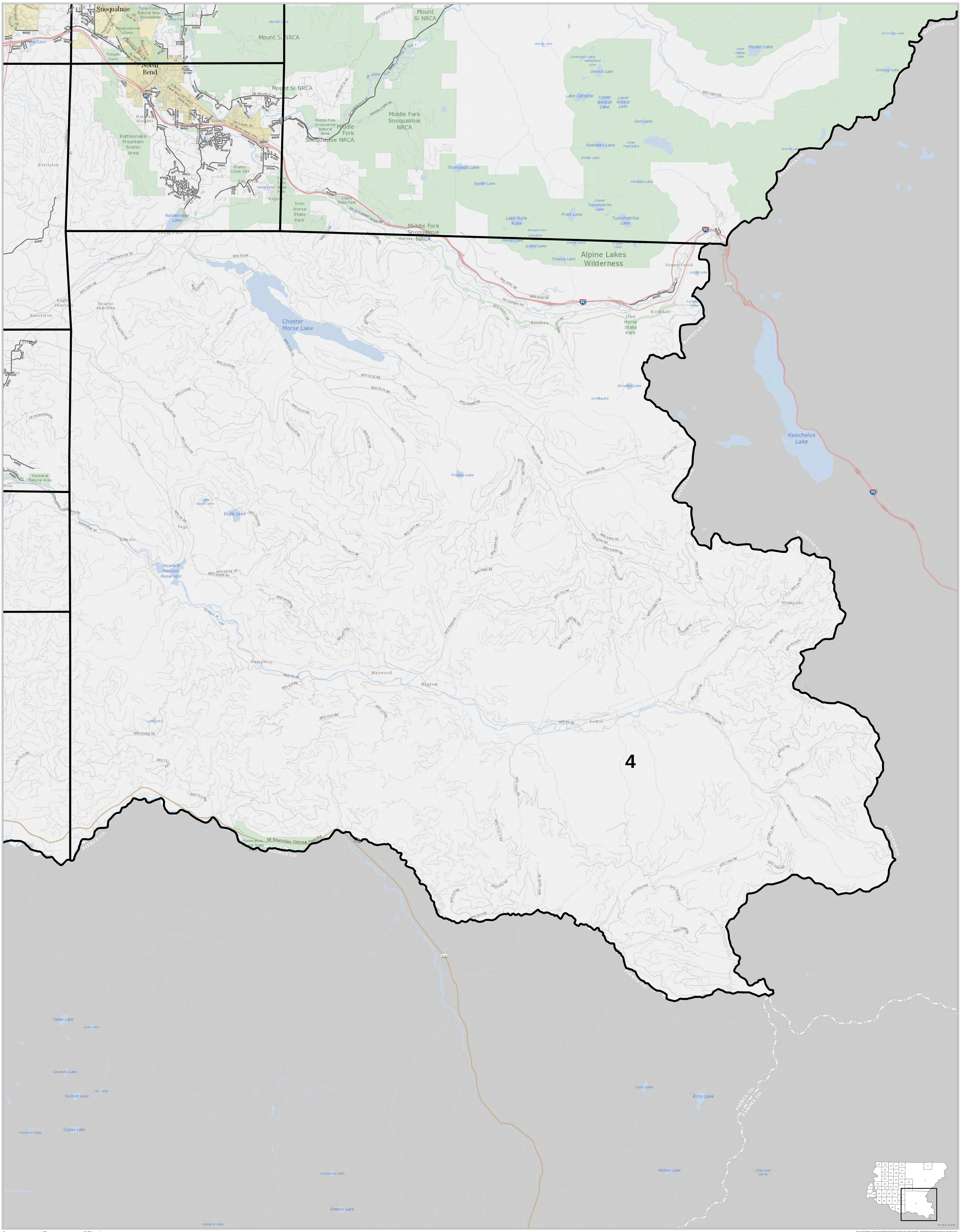

4

0 1.25 2.5 Miles

Document Path: \\dot\roads\SBOS2\GIS\Projects\RoadLogAtlas\MOBI_2022\MXD\DataDrivenPages_Portrait.mxd
Date Saved: 7/24/2023 2:37:41 PM

King County
Department of Local Services
Road Services Division

KING COUNTY ROAD INDEX **A**

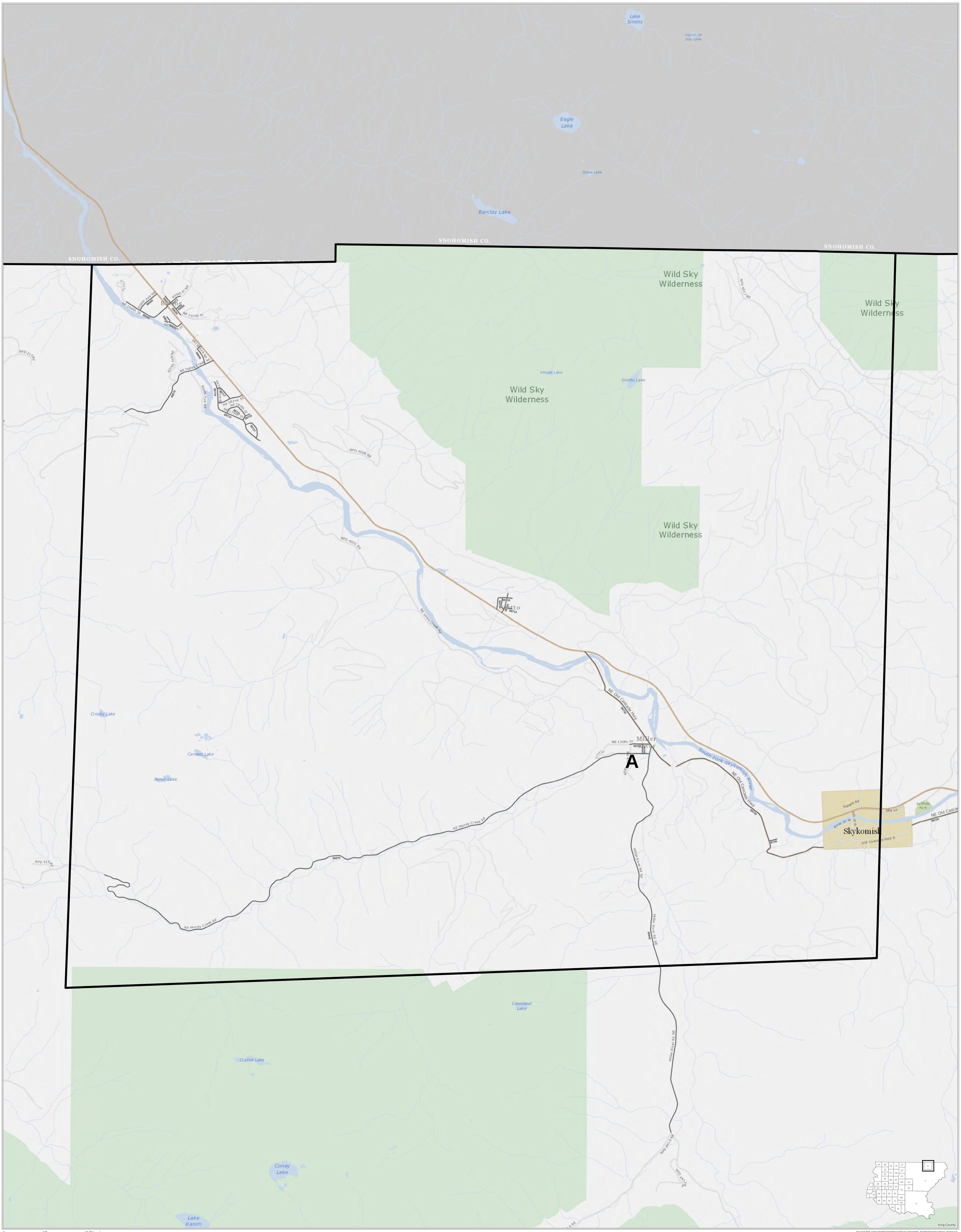

King County

Document Path: \\dot\roads\SBOS2\GIS\Projects\RoadLog\Atlas\MOXIE_2022\MXD\DataDrivenPages_Portrait.mxd
Date Saved: 7/24/2023 2:37:41 PM

King County
Department of Local Services
Road Services Division

KING COUNTY ROAD INDEX **A1**

A1

Kerriston
Taylor Mountain Forest
Hobart
Trude
Barneston
Bagley Junction
Walsh Lake
Mountain NRCA
Upper Preston Natural Area
Levdansky Park
Land Utility Park Section

0 0.3 0.6 Miles

Document Path: \\dot\roads\SBOS2\GIS\Projects\RoadLog\Atlas\MOBI_2022\MXD\DataDrivenPages_Portrait.mxd
Date Saved: 7/24/2023 2:37:41 PM

© King County

King County
Department of Local Services
Road Services Division

KING COUNTY ROAD INDEX **V1**

V1

Puget Sound

Vashon Island – Downtown Seattle (wa

Southworth – Vashon Island

Southworth – Fauntleroy

Vashon Island – Fauntleroy

Kitsap Co.

Biloxi

Vashon Heights

Cowlitz

Wingehaven Park

McLoud Creek

Corbin Beach Natural Area

Cedarhurst

Fern Cove

Shinglemill Creek Natural Area

Olympic Dr SW

SW 144th St

Lisabeula

Bethel Park

Glen Acres

Dilworth

Dilworth Creek

Needle Creek

Shinglemill Creek

Whispering Firs Bog

Vermontville Rd SW

Ober Beach Rd

Ober Creek

Skeeter Creek

Crescent Dr SW

Westside Hwy SW

Vashon Hwy SW

SW Cove Rd

Manzanita Rd SW

Cove

Agren Park

Fisher Pond

Frenchmans Pond

SW Bank Rd

Commons Rd SW

Thorsen Rd SW

Garden Creek

Island Center Forest

Island Center Forest Natural Area

Point Heyer Natural Area

Beall Rd SW

McLean Rd SW

Ober Park

Mukai Farming Plant

Robinwood Creek

Judd Creek

Ellisport Creek

Klahanie

Ellisport Wildlands

SW Cemetery Rd

SW Klahanie Dr

SW Dilworth Rd

SW Van Olinda Rd

SW Soper Rd

SW Dolphin Point Rd

SW Bank Rd

SW Cemetery Rd

SW Cove Rd

SW 112th St

SW 116th St

SW 117th St

SW 117th Pl

SW 127th St

SW 132nd Pl

SW 133rd St

SW 138th St

SW 140th St

SW 144th St

SW 145th Pl

SW 146th Pl

SW 148th St

SW 151st St

SW 153rd St

SW 154th St

SW 156th St

SW 158th St

SW 159th St

SW 160th St

SW 164th St

SW 165th St

SW 166th St

SW 172nd St

SW 174th St

SW 178th St

SW 180th St

SW 183rd Pl

SW 184th St

SW 186th St

SW 188th St

SW 192nd St

SW 196th St

SW 198th St

SW 199th St

SW 153rd Ln

SW Hawthorne Ln

SW Klahanie Dr

SW Dilworth Rd

SW Cemetery Rd

SW Bank Rd

SW Cove Rd

SW Soper Rd

SW Van Olinda Rd

SW Dolphin Point Rd

SW Klahanie Dr

Vashon Hwy SW

Westside Hwy SW

Beall Rd SW

99th Ave SW

98th Ave SW

96th Ave SW

93rd Ave SW

91st Ave SW

90th Ave SW

90th Pl SW

87th Ave SW

86th Pl SW

107th Ave SW

103rd Ave SW

104th Ln SW

107th Way SW

108th Ln SW

108th Ave SW

109th Ave SW

113th Ave SW

115th Ave SW

117th Ave SW

119th Ave SW

121st Ave SW

123rd Ave SW

125th Ln SW

129th Ave SW

131st Ave SW

Page Ln SW

Robinwood Rd SW

Columbia Ave SW

Burma Rd SW

Cedarhurst Rd

Paradise Ave SW

Pelican Ln SW

Point Heyer Dr SW

Mukilteo Ferry Terminal

Vashon Ferry Terminal

Vashon Island – Downtown Seattle (wa

Southworth – Vashon Island

Southworth – Fauntleroy

Vashon Island – Fauntleroy

Kitsap Co.

Puget Sound

Biloxi

Vashon Heights

Cowlitz

Wingehaven Park

McLoud Creek

Corbin Beach Natural Area

Cedarhurst

Fern Cove

Shinglemill Creek Natural Area

Olympic Dr SW

SW 144th St

Lisabeula

Bethel Park

Glen Acres

Dilworth

Dilworth Creek

Needle Creek

Shinglemill Creek

Whispering Firs Bog

Vermontville Rd SW

Ober Beach Rd

Ober Creek

Skeeter Creek

Crescent Dr SW

Westside Hwy SW

Vashon Hwy SW

SW Cove Rd

Manzanita Rd SW

Cove

Agren Park

Fisher Pond

Frenchmans Pond

SW Bank Rd

Commons Rd SW

Thorsen Rd SW

Garden Creek

Island Center Forest

Island Center Forest Natural Area

Point Heyer Natural Area

Beall Rd SW

McLean Rd SW

Ober Park

Mukai Farming Plant

Robinwood Creek

Judd Creek

Ellisport Creek

Klahanie

Ellisport Wildlands

SW Cemetery Rd

SW Klahanie Dr

SW Dilworth Rd

SW Van Olinda Rd

SW Soper Rd

SW Dolphin Point Rd

SW Bank Rd

SW Cemetery Rd

SW Cove Rd

SW 112th St

SW 116th St

SW 117th St

SW 117th Pl

SW 127th St

SW 132nd Pl

SW 133rd St

SW 138th St

SW 140th St

SW 144th St

SW 145th Pl

SW 146th Pl

SW 148th St

SW 151st St

SW 153rd St

SW 154th St

SW 156th St

SW 158th St

SW 159th St

SW 160th St

SW 164th St

SW 165th St

SW 166th St

SW 172nd St

SW 174th St

SW 178th St

SW 180th St

SW 183rd Pl

SW 184th St

SW 186th St

SW 188th St

SW 192nd St

SW 196th St

SW 198th St

SW 199th St

SW 153rd Ln

SW Hawthorne Ln

SW Klahanie Dr

SW Dilworth Rd

SW Cemetery Rd

SW Bank Rd

SW Cove Rd

SW Soper Rd

SW Van Olinda Rd

SW Dolphin Point Rd

SW Klahanie Dr

Vashon Hwy SW

Westside Hwy SW

Beall Rd SW

99th Ave SW

98th Ave SW

96th Ave SW

93rd Ave SW

91st Ave SW

90th Ave SW

90th Pl SW

87th Ave SW

86th Pl SW

107th Ave SW

103rd Ave SW

104th Ln SW

107th Way SW

108th Ln SW

108th Ave SW

109th Ave SW

113th Ave SW

115th Ave SW

117th Ave SW

119th Ave SW

121st Ave SW

123rd Ave SW

125th Ln SW

129th Ave SW

131st Ave SW

Page Ln SW

Robinwood Rd SW

Columbia Ave SW

Burma Rd SW

Cedarhurst Rd

Paradise Ave SW

Pelican Ln SW

Point Heyer Dr SW

Mukilteo Ferry Terminal

Vashon Ferry Terminal

0 0.225 0.45 Miles

King County

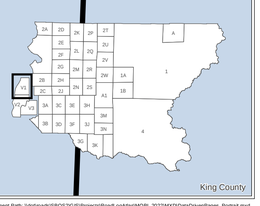

Document Path: \\dot\roads\SBOS2\GIS\Projects\RoadLog\Atlas\MOBI_2022\MXD\DataDrivenPages_Portrait.mxd
Date Saved: 7/24/2023 2:37:41 PM

King County
Department of Local Services
Road Services Division

KING COUNTY ROAD INDEX **V2**

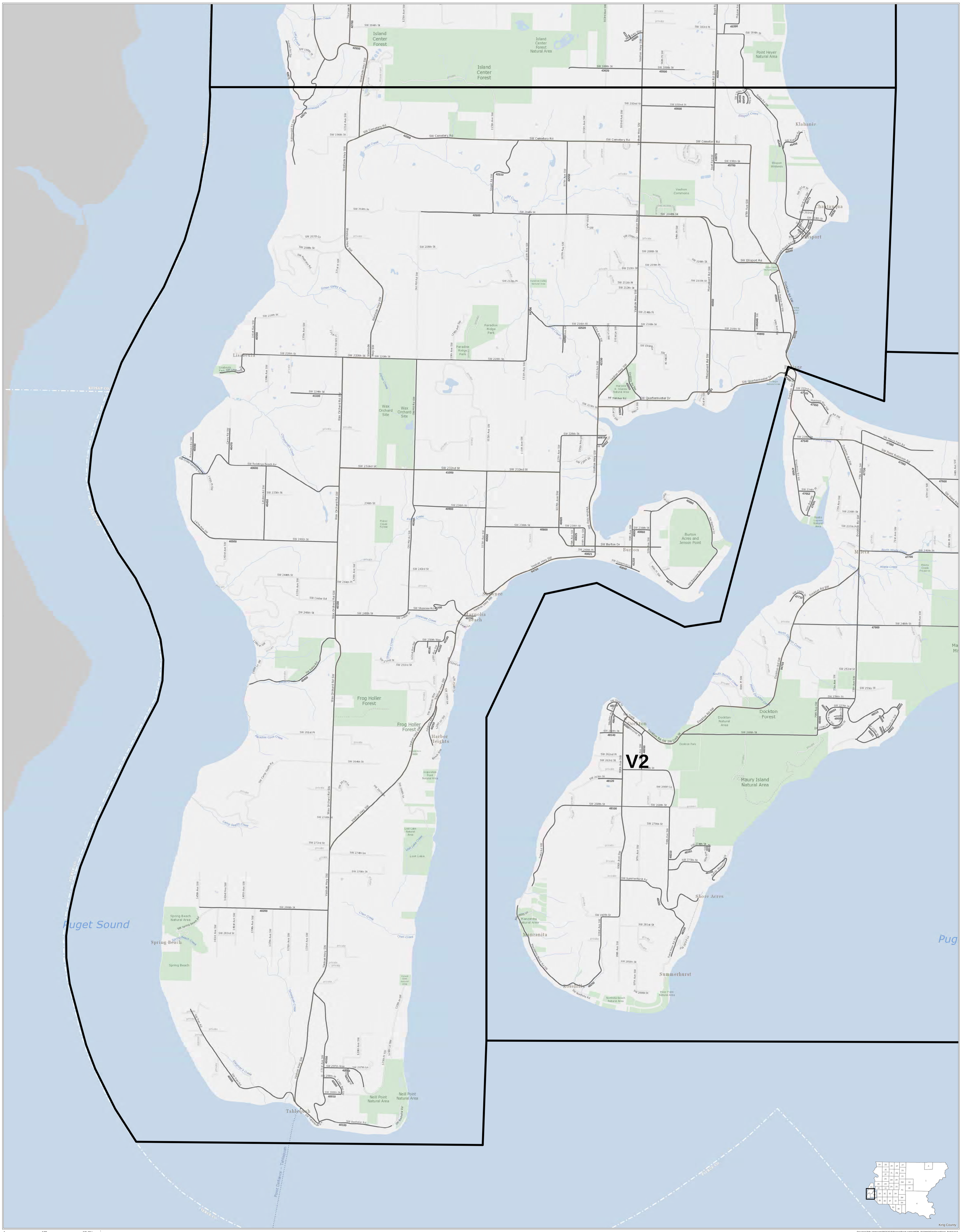

0 0.275 0.55 Miles

King County

Document Path: \\dot\roads\SBOS2\GIS\Projects\RoadLogAtlas\MOXB_2022\MXD\DataDrivenPages_Portrait.mxd
Date Saved: 7/24/2023 2:37:41 PM