



KING COUNTY METRO TRANSIT

PARK-AND-RIDE UTILIZATION REPORT

FOURTH QUARTER 2009



King County Department of Transportation
Metro Transit Division
Transit Route Facilities Group

January 2010



King County

TABLE OF CONTENTS

- 1. Executive Summary**
 - A. Fourth Quarter 2009 Highlights
 - B. Park and Ride Changes
 - C. Construction Updates
 - D. System Information

- 2. Permanent Park-and-Ride Lots**
 - A. Park-and-Ride Changes
 - B. Capacity and Utilization
 - C. High Utilization Lots

- 3. Leased Park-and-Ride Lots**
 - A. Park-and-Ride Changes
 - B. Capacity and Utilization
 - C. High Utilization Lots

- 4. Fourth Quarter 2009/2008 Comparison**

- 5. Monthly Park-and-Ride Lot Counts**
 - A. October
 - B. November
 - C. December

EXECUTIVE SUMMARY

A. Fourth Quarter 2009 Highlights

This report provides fourth quarter 2009 utilization information for the 130 park-and-ride facilities currently operating within the King County Metro Transit (Metro) service area. These park-and-rides represent a total capacity of 25,126 parking spaces. Parking capacity has increased by 602 spaces, or 2% over fourth quarter 2008. During this quarter, 17,614 spaces were used on a daily basis, a utilization rate equal to 70% of parking capacity. Usage declined by 768 vehicles or 4% from fourth quarter 2008. Still, more than half of the 65 permanent park-and-ride lots averaged 80 percent or higher utilization rates during the fourth quarter.

In the fourth quarter of 2009 economic forces continue to affect park-and-ride usage. The local economy is still weak, resulting in loss of jobs, but some sectors of the economy are beginning to recover. It is uncertain how park-and-ride usage will be affected in 2010.

The price of gasoline steadily increased in the first half of 2009 but began to level off in the second half of the year. Retail gas prices began the quarter at \$2.92 per gallon and ended the quarter at \$2.81 per gallon. The quarter closed with gas prices \$0.95 per gallon or 51% higher than the gas price of \$1.86/gallon in December 2008*.

* Source: U.S. Department of Energy

B. Park-and-Ride Changes

No permanent or leased park-and-ride lots opened or closed this quarter.

C. Construction Updates

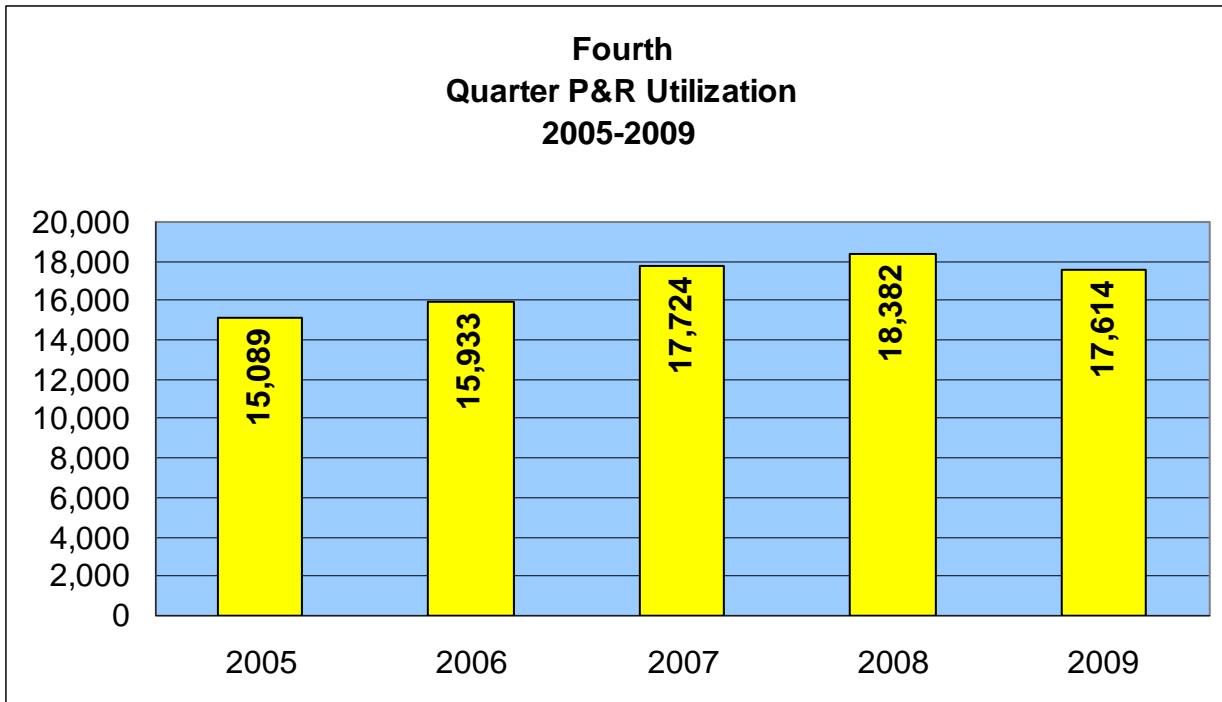
Brickyard Park-and-Ride – Construction began June 12, 2009, on expansion of the Brickyard Park-and-Ride that will add about 200 parking spaces at the south end of the lot when completed. When the north portion of the existing lot is restriped and the entire park-and-ride opens, Brickyard will have approximately 450 regular parking spaces and nine accessible spaces (7 general purpose ADA and 2 Van ADA spaces). The project includes a second entrance with a new traffic signal and controlled entrance/egress for general purpose traffic.

Earlier in the project, it was anticipated that construction would be completed at the end of 2009; the estimated opening date has been adjusted to March 15 of this year. In the intervening period, parking capacity and locations within Brickyard will fluctuate as closure of the north section for restriping is coordinated with opening part of the new section. Construction staging by the contractor which temporarily removed 23 spaces, reducing Brickyard's regular parking capacity to 219 spaces during the construction phase, was restored in January 2010 to the original 242 parking spaces.

D. System Information

FOURTH QUARTER 2009

Park-and-Ride Lots	Capacity	Used	Percentage
Permanent Lots (65 lots)	22,546	16,226	72%
Leased Lots (65 lots)	2,580	1,388	54%
SYSTEM TOTALS (130 lots)	25,126	17,614	70%



Monthly park-and-ride vehicle counts are taken by Metro Service Quality Supervisors and Sound Transit security staff. These monthly counts are averaged to show quarterly utilization. Trends in park-and-ride use are monitored and used when planning for new lots and changes in transit service.

PERMANENT PARK-AND-RIDE LOTS

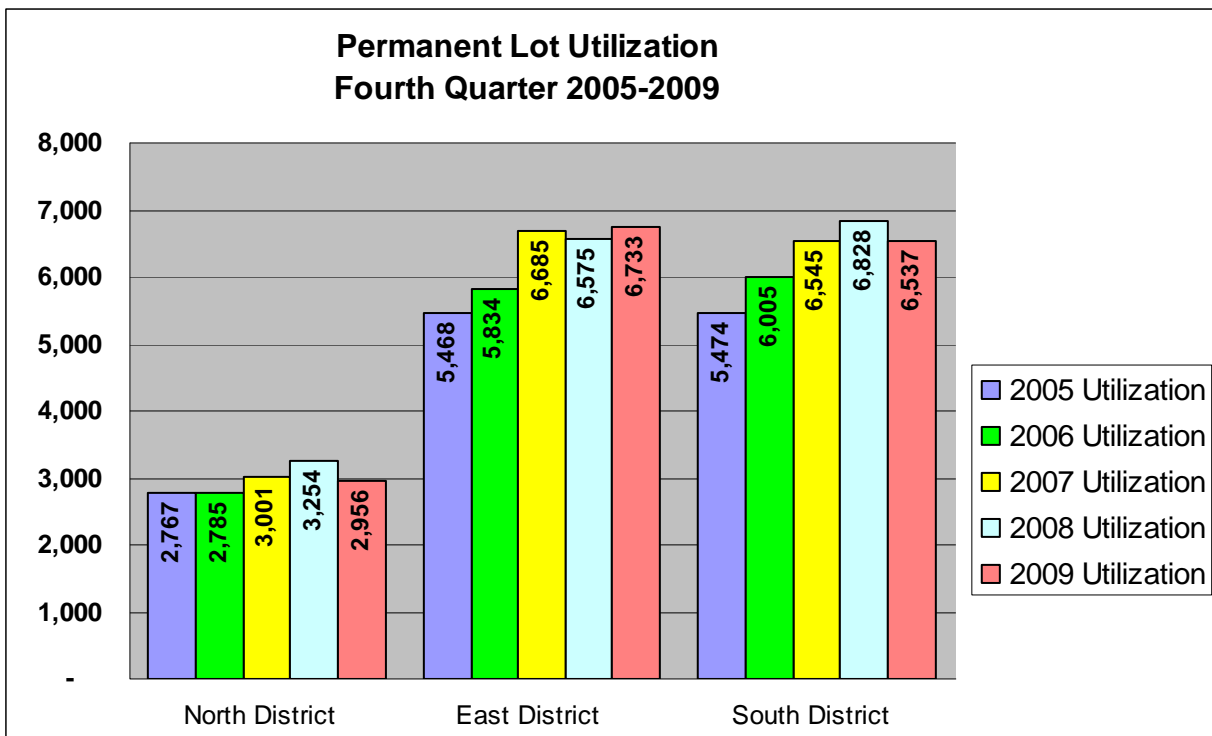
During the fourth quarter of 2009, an average 16,226 of the 22,546 available, permanent park-and-ride spaces were used on a daily basis. This is 431 fewer vehicles or 3 percent below fourth quarter 2008. Lingering effects of the weakened economy, several changes to Northgate area park-and-rides, a reconfigured lot in Burien following construction, and a new Redmond garage contributed to the lower usage number for the quarter. The North District was lower by 298 vehicles per day and the South District by 291 vehicles per day, but the East District had an increase in utilization of 158 vehicles per day.

A. Park-and-Ride Changes

No permanent park-and-ride lots opened or closed this quarter.

B. Capacity and Utilization

FOURTH QUARTER 2009	Capacity	Used	Percentage
North District (14 lots)	3,311	2,956	89%
East District (23 lots)	8,956	6,733	75%
South District (28 lots)	10,279	6,537	64%
TOTAL (65 lots)	22,546	16,226	72%



C. High Utilization Permanent Lots

Thirty-five of the 65 permanent park-and-ride lots realized 80 percent or higher utilization rates during fourth quarter 2009. Of the 35 high utilization lots, nine permanent lots were filled to 100-percent capacity or above. The tables below list these park-and-ride lots.

Permanent Lots with 80 Percent or Higher Utilization:

NORTH DISTRICT (10 lots)

Lot 703 – I-5/NE 65 th St./Green Lake 90%	Lot 753 – Northgate Transit Center 100%
Lot 704 – Kenmore 94%	Lot 753.1 – Northgate TC Extension 99%
Lot 705 – North Jackson Park 84%	Lot 753.2 – Northgate TC Extension, Carpool 97%
Lot 706 – North Seattle 91%	Lot 754 – Aurora Village TC 99%
Lot 749 – Spokane/Airport 83%	Lot 758 – Northgate Mall Garage 101%

EAST DISTRICT (12 lots)

Lot 701 – Bothell 100%	Lot 720 – SR 908/Kirkland Way 85%
Lot 702 – Brickyard Rd 94%	Lot 727 – South Bellevue 108%
Lot 712 – Bear Creek 95%	Lot 728 – South Kirkland 106%
Lot 713 – Eastgate 81%	Lot 729 – Wilburton 80%
Lot 715 – Evergreen Point Bridge 93%	Lot 830 – Mercer Island 100%
Lot 719 – Kingsgate 85%	Lot 851 – Overlake TC at NE 40 th 103%

SOUTH DISTRICT (13 lots)

Lot 732 – Burien 83%	Lot 756 – Renton P&R (Metropolitan Place) 87%
Lot 735 – Kent/Des Moines 92%	Lot 871.1 – Tukwila Surface Lot 80%
Lot 737 – Ober Park 96%	Lot 872 – Kent Garage at Kent Station 85%
Lot 738 – Olson Place SW/Myers Wy 114%	Lot 873 – Auburn Garage at Auburn Station 90%
Lot 743 – South Renton 97%	Lot 873.1 – Auburn Surface Lot 100%
Lot 746 – Tukwila 95%	Lot 877 – Federal Way TC 85%
Lot 747 – Valley Center 87%	

LEASED PARK-AND-RIDE LOTS

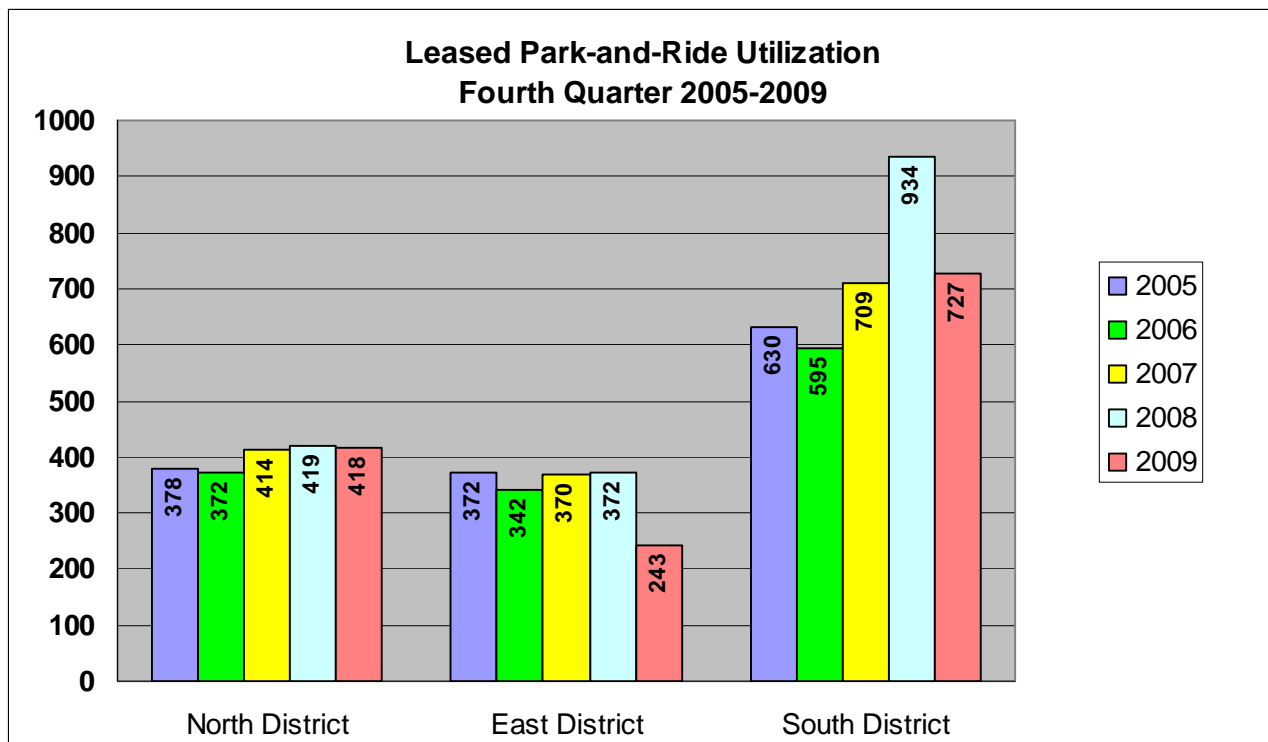
Sixty-five park-and-ride lots leased from or donated by private property owners provide 2,580 parking spaces for King County commuters, or 10 percent of the total park-and-ride capacity. During fourth quarter 2009, usage decreased by 337 vehicles or 20% below fourth quarter 2008. Usage was nearly unchanged in the North District at one less vehicle per day, but the East District was lower by 129 vehicles per day and the South District by 207 vehicles per day.

A. Park-and-Ride Changes – No leased park-and-ride lots opened or closed this quarter.

St. Margaret's Episcopal Church in Bellevue (lot #575) will close January 1, 2010. The church sold a portion of the parking lot for development. Commuters have been directed to three nearby park-and-ride locations.

B. Capacity and Utilization

FOURTH QUARTER 2009	Capacity	Used	Percentage
North District (11 lots)	510	418	82%
East District (23 lots)	763	243	32%
South District (31 lots)	1,307	727	56%
TOTAL (65 lots)	2,580	1,388	54%



C. High Utilization Leased Lots

Nine of the 65 leased park-and-ride lots realized 80 percent or higher utilization rates during the fourth quarter of 2009. Of the nine high utilization lots, five leased lots were filled to 100 percent capacity or above. The tables below list these park-and-ride lots.

Leased Lots with 80 percent or Higher Utilization:

NORTH DISTRICT (5 lots)

Lot 501 – Bethany Bible Church 100%
Lot 503 – Calvary Christian Assembly Church 81%
Lot 504 – Korean Zion Presbyterian Church 89%
Lot 505 – Lamb of God Lutheran Church 102%
Lot 576 – Aurora Church of the Nazarene 121%

EAST DISTRICT (0 lots)

SOUTH DISTRICT (4 lots)

Lot 533 – Fred Meyer, Renton 156%
Lot 563 – Renton Boeing Lot 12 95%
Lot 737.1 – Ober Park Annex 89%
Lot 746.1 – Tukwila-South Auxiliary 100%

Please contact Steve Cahan at (206) 263-3411 or steve.cahan@kingcounty.gov if you have questions or comments regarding the Park-and-Ride Utilization Report.

FOURTH QUARTER 2009/2008 COMPARISON

The following information shows the average number of vehicles using park-and-ride lots on a daily basis. Counts are performed once each month, and the three months are averaged for the quarterly total. P&R changes during the quarter are highlighted; NA-Counts are not available; **These lots are counted once quarterly.

Capacity for King County and State lots reflects spaces available; it does not include accessible spaces or spaces reserved for other uses. In Sound Transit lots the total number of spaces in each lot is included.

Also shown are the Lot Inventory Number, Lot Ownership (KC=King County, S=State, ST=Sound Transit) and alteration dates. These may reflect an expansion (E); restriping (R); or modification (M)-usually a change in capacity

PERMANENT PARK-AND-RIDES

LOT#	NORTH DISTRICT	2009 Fourth Quarter			2008 Fourth Quarter		
		Capacity	Used	% Util.	Capacity	Used	% Util.
703	I-5/NE 65th St./Green Lake (S) 6601 8th Ave NE, Seattle 98115 7/9; 11/88 E, 5/81 E, 7/90 R, 7/94 E, 8/00 R	411	368	90%	411	410	100%
704	Kenmore (KC) 7346 NE Bothell Wy, Kenmore 98028 10/78, 1/05 E	603	567	94%	603	571	95%
705	North Jackson Park (S) 14711 5th Ave NE, Shoreline 98155 3/81	68	57	84%	68	66	97%
706	North Seattle (S) 10001 1st Ave NE, Seattle 98133 9/82; 10/85 E, 8/86 R	143	130	91%	143	140	98%
707	Northgate P&R (KC) 11203 5th Ave NE, Seattle 98125 9/70; 8/86 R, 8/00 M, 11/02 R	Closed 5/30/09			418	414	99%
707.1	Northgate North Garage (KC) 300 NE Northgate Way, Seattle 98125 11/00, 11/02 M	Closed 5/30/09			63	54	86%
709	Shoreline (S) 18821 Aurora Ave N, Shoreline 98133 10/80; 8/98E	384	280	73%	384	343	89%
710	5th Ave NE/NE 133rd St (S) 5th Ave NE & NE 133rd St, Seattle 98125 3/81	46	15	33%	46	10	22%
744	SW Spokane St. (S) 3599 26th Ave SW, Seattle 98126 12/87; 8/00 M	55	33	61%	55	27	49%
749	Spokane/Airport (S) Spokane St & Airport Wy, Seattle 98134	25	21	83%	25	25	100%
753	Northgate Transit Center (KC/S) 10200 1st Ave NE, Seattle 98125 6/92	296	297	100%	296	294	99%
753.1	Northgate TC Extension (KC) 3rd Ave NE and NE 103rd St, Seattle 98125 6/02; 5/09 R	398	395	99%	393	391	99%
753.2	Northgate TC Extension, Carpool (KC) 3rd Ave NE and NE 103rd St, Seattle 98125 6/02; 10/07 M; 5/09 R	50	49	97%	24	24	100%
754	Aurora Village Transit Center (KC) 1524 N 200th St, Shoreline 98133 9/94; 4/02 M	202	199	99%	202	213	105%
758	Northgate Mall Garage 401 NE Northgate Way, Seattle 98125 5/07	280	283	101%	280	272	97%
760	Thornton Place Garage 3rd Ave NE and NE 100th St, Seattle 98125 4/09	350	262	75%	Not Open		
North District Permanent Park-and-Ride Totals		3,311	2,956	89%	3,411	3,254	95%

LOT#	EAST DISTRICT	2009 Fourth Quarter			2008 Fourth Quarter		
		Capacity	Used	% Util.	Capacity	Used	% Util.
701	Bothell (KC) 10303 Woodinville Dr., Bothell 98011 3/78; 8/79 E; 3/95 E	220	220	100%	220	218	99%
702	Brickyard Rd (KC/S) 15530 Juanita-Woodinville Wy NE, Bothell 98011 10/80	219	206	94%	242	254	105%
711	Woodinville (S) 17800 140th Ave NE, Woodinville 98072 9/83	438	168	38%	438	161	37%
712	Bear Creek (KC) 7760 178th Pl NE, Redmond 98052 2/89; 9/06 M; 10/07 M	283	270	95%	283	310	110%
713	Eastgate (S) 14200 SE Eastgate Wy, Bellevue 98007 12/78; 8/82 E, 9/93 E, 12/99 R, 6/04 M (Garage and surface lot counts are combined)	1614	1313	81%	1614	1159	72%
715	Evergreen Point Bridge (S) SR 520/76th Ave NE, Medina 98039 9/79; 6/86 E	51	47	93%	51	35	69%
717	Houghton (S) 7024 116th Ave NE, Kirkland 98033 2/88	470	135	29%	470	153	33%
719	Kingsgate (S) 13001 116th Wy NE, Kirkland 98034 9/79; 1/82 E	502	426	85%	502	500	100%
720	SR 908/Kirkland Way (S) I-405/NE 85th St, Kirkland 98033	20	17	85%	20	11	55%
722	Newport Hills (S) 5115 113th Pl SE, Bellevue 98006 6/82	275	165	60%	275	178	65%
724	Overlake (KC) 2650 152nd Ave NE, Redmond 98052 5/81; 10/98M; 3/02M	203	113	56%	203	65	32%
725	Preston (S) 30303 SE High Point Wy, Preston 98027 3/89	53	34	64%	53	36	68%
726	Redmond (KC) 16201 NE 83rd St, Redmond 98052 5/78; 8/81 E; 12/07 M; 7/09 M	377	208	55%	Closed 6/27/08 for construction		
726.1	Redmond Interim (KC) 8701 160th Ave NE, Redmond 98052 11/07	Closed 7/10/09			110	110	100%
727	South Bellevue (S) 2700 Bellevue Wy SE, Bellevue 98005 2/81; 10/92 E, 10/99 R	519	558	108%	519	547	105%
728	South Kirkland (KC) 10610 NE 38th Pl, Kirkland 98033 9/79	596	630	106%	596	590	99%
729	Wilburton (S) 720 114th Ave SE, Bellevue 98005 2/81	186	149	80%	186	184	99%
731	Duvall (KC) SR 203 & Woodinville/Duvall Rd, Duvall 98019 4/01	49	18	37%	49	27	55%
755	Tibbetts Lot (KC) 1675 Newport Way NW, Issaquah 98027 5/99	170	20	12%	170	20	12%

LOT#	East District (continued)	2009 Fourth Quarter			2008 Fourth Quarter		
		Capacity	Used	% Util.	Capacity	Used	% Util.
759	Issaquah Highlands (KC) 1755 Highlands Drive, Issaquah 98027 2/06	1010	786	78%	1001	760	76%
818	Issaquah TC (ST) 1050 17th Ave NW, Issaquah 98027 12/78; 6/86 R, 12/99 R; 7/08M	819	522	64%	819	493	60%
830	Mercer Island (ST) 7800 N Mercer Wy, Mercer Island 98040 7/89; 12/99 R; 1/08M	447	447	100%	447	447	100%
851	Overlake TC at NE 40th (ST) 15590 NE 36 St, Redmond 98052 4/02; 5/03E (Actually 209 spaces, but 39 are usually occupied by Microsoft vans and van drivers' vehicles.)	170	175	103%	170	175	103%
854	South Sammamish (ST) 3015 - 228th Avenue SE, Sammamish 98074 3/06	265	106	40%	265	142	54%
East District Permanent Park-and-Ride Totals		8,956	6,733	75%	8,703	6,575	76%

LOT#	SOUTH DISTRICT	2009 Fourth Quarter			2008 Fourth Quarter		
		Capacity	Used	% Util.	Capacity	Used	% Util.
730	Auburn (KC) 101 15th St NE, Auburn 98002 10/77	358	142	40%	358	211	59%
732	Burien TC (KC) 209 SW 148th St, Burien 98166 4/78; 9/86 E; 8/08 M; 5/09 M	334	278	83%	260	240	92% Reduced from 385 to 260 spaces on 8/8/08 for construction
733	Federal Way/S. 320th Street (S) 32320 23rd Ave S, Federal Way 98003 11/79; 8/86 R	877	417	48%	877	517	59%
734	Kent/James Street (KC) 902 W James St, Kent 98032 10/78; 4/81 E	713	134	19%	713	182	26%
735	Kent/Des Moines (KC) 23405 Military Rd S, Kent 98198 2/80; 5/94 E	370	342	92%	370	374	101%
736	Maple Valley (S) 23033 Maple Valley Hwy, Maple Valley 98038 NA; 7/85 E	122	96	79%	122	120	98%
737	Ober Park** (KC) 17106 99th Ave SW, Vashon Island 98070 11/85	48	46	96%	48	44	92%
738	Olson Place SW/Myers Way (KC) 9000 Olson Pl SW, Seattle 98106 9/79; 7/02 M; 5/03 M	98	112	114%	98	110	112%
739	Peasley Canyon Rd/West Valley Highway (S) Peasley Canyon Rd/West Valley Hwy, Auburn 98001	54	31	58%	54	49	91%
740	Renton Highlands (S) 2516 NE 16th St, Renton 98056 4/87	146	111	76%	146	139	95%
741	South Federal Way (KC) 901 S 348th St, Federal Way 98003 6/87	515	277	54%	515	379	74%
742	Twin Lakes (S) 21st Ave SW & SW 344th St, Federal Way 98023 6/01	600	88	15%	600	131	22%

LOT#	South District (continued)	2009 Fourth Quarter			2008 Fourth Quarter		
		Capacity	Used	% Util.	Capacity	Used	% Util.
743	South Renton (S) 205 S 7th St, Renton 98055 12/80	373	361	97%	373	373	100%
745	Star Lake (S) 27015 26th Ave S, Kent 98032 2/81	540	425	79%	540	493	91%
746	Tukwila (KC) 13445 Interurban Ave S, Tukwila 98168 6/86; 10/89 R	255	242	95%	255	255	100%
747	Valley Center** (KC) 20221 99th Ave SW (Vashon Island), KC 98070 11/85	55	48	87%	55	48	87%
748	Lake Meridian (KC) 26805 132nd Ave SE, Kent 98031 4/94	172	43	25%	172	63	37%
751	SR 18/Auburn-Black Diamond Road (S) SR 18/Auburn-Black Diamond Rd, Auburn 98092 3/89	26	4	17%	26	11	42%
752	Tahlequah** (S) north of Tahlequah Rd, Vashon Island 98070	36	21	58%	36	34	94%
756	Renton P&R (Metropolitan Place) (KC) 232 Burnett Avenue South, Renton 98055 8/01	150	131	87%	150	145	97%
757	Redondo Heights P&R (KC) 27454 Pacific Highway South, Federal Way 98032 5/05	697	47	7%	697	50	7%
871.1	Tukwila Surface Lot at Tukwila Station (ST) 7301 S 158th Street, Tukwila 98188 3/01; 9/04M; 7/08M	208	166	80%	185	146	79%
872	Kent Garage at Kent Station (ST) 301 Railroad Avenue N, Kent 98032 3/02; 3/04E	877	748	85%	874	819	94%
872.1	Kent Surface Lot at Kent Station (ST) 301 Railroad Avenue N, Kent 98032 3/02	224	157	70%	227	213	94%
873	Auburn Garage at Auburn Station (ST) 23 "A" St SW, Auburn 98001 1/02; 4/05M; 7/09M	517	463	90%	500	461	92%
873.1	Auburn Surface Lot at Auburn Station (ST) 23 "A" St SW, Auburn 98001 1/02; 2/03M	114	114	100%	114	114	100%
877	Federal Way TC (ST) 31261 - 23rd Avenue S, Federal Way 98003 2/06	1200	1015	85%	1200	1107	92%
890	Tukwila International Blvd Station (ST) International & Southcenter Blvds, Tukwila 98188 7/09	600	478	80%	Not Open		
South District Permanent Park-and-Ride Totals		10,279	6,537	64%	9,565	6,828	71%
PERMANENT PARK-AND-RIDE TOTALS		22,546	16,226	72%	21,679	16,657	77%

LEASED PARK-AND-RIDES

The following information shows the average number of vehicles using park-and-rides per day. Counts are performed once each month, and the three months are averaged for the quarterly total. Also shown are the lot inventory number, opening date and alteration dates. Alteration dates may reflect an expansion (E), reduction (R) or modification (M)-usually a change in capacity.

LOT#	NORTH DISTRICT	2009 Fourth Quarter			2008 Fourth Quarter		
		Capacity	Used	% Util.	Capacity	Used	% Util.
501	Bethany Bible Church 6214 Bothell Way NE, Kenmore 98028 11/94; 10/04 M	75	75	100%	75	70	93%
502	Bethel Lutheran Church 17418 8th Ave NE, Shoreline 98155 1/95; 1/04 M	40	32	79%	40	28	70%
503	Calvary Christian Assembly Church 6810 8th Ave NE, Seattle 98155 11/96; 2/99 M; 11/02 M; 11/05 M	125	101	81%	125	115	92%
504	Korean Zion Presbyterian Church 17920 Meridian Ave N, Shoreline 98155 7/97; 10/01 M	25	22	89%	25	14	56%
505	Lamb of God Lutheran Church 12509 27th NE, Seattle 98125 5/81	21	21	102%	21	11	52%
544	Prince of Peace Lutheran Church 14514 - 20th Ave NE, Shoreline 98155 6/98	40	6	16%	40	10	25%
553	Sonrise Evangelical Free Church 610 SW Roxbury St, Seattle 98108 11/04	10	3	30%	10	2	20%
557	Kenmore Community Church 7504 NE Bothell Wy, Kenmore 98028 6/04	15	7	49%	15	12	80%
562	Holy Family Church 9641 20th Ave SW, Seattle 98106 4/90; 1/04 M	23	3	14%	23	4	17%
566	Shoreline United Methodist Church NE 14511 25th Ave NE, Shoreline 98155 11/89	20	8	42%	20	14	70%
576	Aurora Church of the Nazarene 1900 N 175th Street, Shoreline 98133 1/95; 12/04 M	116	140	121%	116	139	120%
North District Leased Park-and-Ride Totals		510	418	82%	510	419	82%

LOT#	EAST DISTRICT	2009 Fourth Quarter			2008 Fourth Quarter		
		Capacity	Used	% Util.	Capacity	Used	% Util.
508	Grace Lutheran Church 9625 NE 8th Street, Bellevue 98009 10/78; 11/98 M, 8/00 M	50	35	70%	50	47	94%
509	Holy Spirit Lutheran Church 10021 NE 124th St, Kirkland 98034 5/85; 07/07 M	40	20	50%	40	33	83%
510	Klahanie #1 SE Klahanie Blvd & 244th Pl SE, Issaquah 98027 10/85	30	8	27%	30	11	37%
511	Mercer Island Presbyterian Church 3605 84th Ave SE, Mercer Island 98040 11/80	30	1	3%	30	6	20%
512	Mercer Island United Methodist Church 7070 SE 24th St, Mercer Island 98040 3/81; 10/01 M	18	9	52%	18	14	78%

LOT#	East District (continued)	2009 Fourth Quarter			2008 Fourth Quarter		
		Capacity	Used	% Util.	Capacity	Used	% Util.
513	Newport Hills Community Church 5833 119th Ave SE, Bellevue 98006 10/79; 11/98 M, 11/99 M; 1/04 M	37	19	51%	37	25	68%
514	Newport Covenant Church 12800 SE Coal Creek Pkwy, Bellevue 98006 6/81	75	32	43%	75	45	60%
515	Klahanie #3 Klahanie Dr SE & SE 40th St, Issaquah 98045 10/85	30	3	10%	30	0	0%
516	South Mercer Center, LLC @ Mercer Island QFC 84 Ave SE & SE 68th St, Mercer Island 98040 9/85	21	3	16%	21	8	38%
519	St Luke's Lutheran Church - Bellevue 3030 104th Avenue NE, Bellevue 98004 10/80	30	5	17%	30	8	27%
520	St Thomas Episcopal Church 8329 NE 12th St, Medina 98039 10/78	52	13	26%	52	0	0%
538	Bellevue Christian Reformed Church 1221 - 148th NE, Bellevue 98007 5/97	20	0	0%	20	2	10%
539	St Andrew's Lutheran Church 2650 - 148th Ave SE, Bellevue 98007 9/97	20	3	13%	20	3	15%
540	Tibbetts Valley Park 965 - 12th Ave NW, Issaquah 98027 10/97; 5/00 E; 2/06 M*	27	4	14%	27	8	30%
551	Eastgate Congregational Church 15318 SE Newport Way, Bellevue 98006 5/04	20	8	42%	20	20	100%
559	Woodinville Unitarian Universalist Church 19020 Woodinville/Duvall Rd, Woodinville 98072 4/05	30	0	0%	30	2	7%
560	Cottage Lake Assembly of God 15737 Avondale Road, Woodinville 98072 3/05; 1/06M	20	9	43%	20	10	50%
575	St Margaret's Episcopal 4228 Factoria Blvd SE, Bellevue 98006 7/94	64	36	57%	64	48	75%
584	Bellevue Foursquare Church 2015 Richards Rd, Bellevue 98005 6/95; 10/04 M	35	3	9%	35	2	6%
588	Sammamish Hills Lutheran Church 22818 SE 8th St, Sammamish 98074 1/96; 1/02 M; 1/04 M	54	14	26%	54	19	35%
597	Korean Covenant Church 14220 Juanita/Woodinville Way NE, Kirkland 98034 1/07	30	10	32%	30	6	20%
599	Redwood Family Church 11500 Redmond-Woodinville Rd NE, Redmond 98052 12/07	10	5	53%	10	2	20%
630	Redmond Home Depot 17777 NE 76th Street, Redmond 98052 12/07		Closed 7/4/09		178	46	26%
631	Snoqualmie Community Park 35016 SE Ridge Street, Snoqualmie 98065 9/08	20	3	17%	20	7	35%
East District Leased Park-and-Ride Totals		763	243	32%	941	372	40%

LOT#	SOUTH DISTRICT	2009 Fourth Quarter			2008 Fourth Quarter		
		Capacity	Used	% Util.	Capacity	Used	% Util.
521	Kent Covenant Church 12010 SE 240th St, Kent 98031 10/96	20	13	65%	20	0	0%
523	Farmer's Park SE 436th St & 228th Ave SE, Enumclaw 98022 4/82	25	1	5%	25	2	8%
524	Renton First Baptist Church 255 Hardie Ave SW, Renton 98055 4/80	96	32	33%	96	77	80%
527	Kent United Methodist Church 11010 SE 248th St, Kent 98031 6/80; 1/04 M	23	1	3%	23	0	0%
528	Valley View Christian Church 25605 124th Ave SE, Kent 98031 1/88; 1/04 M	20	1	3%	20	0	0%
530	Nativity Lutheran Church 17707 140th Ave SE, Renton 98058 8/81; 5/99 M	49	18	37%	49	32	65%
531	Our Saviour's Baptist Church 701 S 320th St, Federal Way 98003 11/85; 1/04 M	24	7	31%	24	7	29%
533	Fred Meyer, Renton 365 Renton Center Way SW, Renton 98056 10/96	21	33	156%	21	26	124%
536	New Life Church @ Renton 15711 152nd Ave SE, Renton 98059 6/96	25	11	43%	25	16	64%
541	Sunrise United Methodist Church 150 S 356th St, Federal Way 98003 4/98	25	1	5%	25	3	12%
542	All Saints Lutheran Church 27225 Military Road S, Auburn 98001 6/98	75	55	74%	75	74	99%
543	St Columba's Episcopal Church 26715 Military Road S, Kent 98032 6/98	15	3	20%	15	2	13%
547	St Luke's Lutheran Church - Federal Way 515 S 312th St, Federal Way 98003 7/98	20	2	10%	20	0	0%
550	Beverly Park First Baptist Church 11659 1st Avenue South, Seattle 98168 7/02	12	0	3%	12	1	8%
563	Renton Boeing Lot 12 N 6th St & Park Ave N, Renton 98055 7/06	225	214	95%	225	225	100%
564	Sunset Park 1306 69th Street SE, Auburn 98092 9/08	10	3	30%	10	0	0%
565	Family Life Center-Church of God 116 Lakeland Hills Way SE, Auburn 98092 9/08	27	5	17%	27	0	0%
569	Renton City Municipal Garage 655 S 2nd St, Renton 98055 6/04	250	161	64%	250	287	115%
570	Fairwood Assembly of God 13120 SE 192nd St, Renton 98058 3/93; 1/04 M	25	17	68%	25	12	48%

LOT#	South District (continued)	2009 Fourth Quarter			2008 Fourth Quarter		
		Capacity	Used	% Util.	Capacity	Used	% Util.
577	The Church by the Side of the Road 3455 S 148th St, Seattle 98168 1/95; 1/04 M	28	5	18%	28	6	21%
578	Sacred Heart Church of Enumclaw 1614 Farrelly St, Enumclaw 98022 12/94; 4/08 M	40	13	33%	40	25	63%
579	Kennydale United Methodist 3005 Park Avenue North, Renton 98056 4/95; 7/01 M	50	38	76%	50	61	122%
581	Normandy Park Congregational 19247 - 1st Avenue South, Normandy Park 98166 6/95; 1/04 M	10	0	3%	10	2	20%
583	Cornerstone United Methodist Church 20730 SE 272nd Street, Covington 98042 2/06	20	11	55%	20	0	0%
589	Vashon Episcopal Church of the Holy Spirit** 15420 Vashon Highway SW, Vashon 98070 3/97	23	15	65%	23	5	22%
590	Black Diamond Masonic Temple 32523 - 3rd Ave, Black Diamond 98010 7/97; 10/01 M	30	12	39%	30	15	50%
591	Community Bible Fellowship 11227 Renton Avenue South, Seattle 98178 4/03	29	1	3%	29	2	7%
596	East Hill Friends Church 22600 - 116th Ave SE, Kent 98031 8/06	20	5	25%	20	0	0%
598	Burien Church of God 16640 - 1st Avenue South, Burien 98148 7/07	20	0	0%	20	1	5%
660	Burien Municipal Parking Lot 634 SW 151st St, Burien 98166 7/08		Closed 5/30/09		87	0	0%
737.1	Ober Park Annex (Vashon Parks Department)** 17130 Vashon Hwy SW, Vashon 98070 1/98	9	8	89%	9	7	78%
746.1	Tukwila Interurban Investment (South Auxiliary) 13445 Interurban Ave S, Tukwila 98188 3/93	41	41	100%	41	46	112%
South District Leased Park-and-Ride Totals		1,307	727	56%	1,394	934	67%
LEASED PARK-AND-RIDE SYSTEM TOTALS		2,580	1,388	54%	2,845	1,725	61%

COMBINED PERMANENT / LEASED PARK-AND-RIDE SYSTEM TOTALS	Capacity	Used	% Util.	Capacity	Used	% Util.
	25,126	17,614	70%	24,524	18,382	75%

King County Park-and-Ride Lots Monthly Utilization Report* October 2009

Lot Number, Park-and-Ride Name, Spaces Available (does not include accessible spaces or spaces reserved for other uses), Spaces Used, Percent Used
 (The following information is the result of a once-monthly compilation of data, not a monthly average.)

LOT	PERMANENT LOTS	Spaces	Count	% Used	LOT	LEASED LOTS	Spaces	Count	% Used
NORTH DISTRICT					NORTH DISTRICT				
703	I-5/NE 65th Street/Green Lake - 1/79	411	374	91%	501	Bethany Bible Church - 11/94	75	81	108%
704	Kenmore - 10/78	603	594	99%	502	Bethel Lutheran Church - 1/95	40	30	75%
705	North Jackson Park - 3/81	68	60	88%	503	Calvary Christian Assembly Church-11/96	125	102	82%
706	North Seattle - 9/82	143	127	89%	504	Korean Zion Presbyterian Church - 7/97	25	24	96%
709	Shoreline - 10/80	384	307	80%	505	Lamb of God Lutheran Church - 5/81	21	29	138%
710	5th Ave NE/NE 133rd St - 3/81	46	14	30%	544	Prince of Peace Lutheran Church - 6/98	40	7	18%
744	SW Spokane Street - 12/87	55	30	55%	553	Sonrise Evangelical Free Church - 11/04	10	4	40%
749	Spokane/Airport	25	20	80%	557	Kenmore Community Church - 6/04	15	7	47%
753	Northgate Transit Center - 6/92	296	297	100%	562	Holy Family Church - 4/90	23	4	17%
753.1	Northgate Transit Center Extension - 6/02	398	402	101%	566	Shoreline United Methodist Church -11/89	20	7	35%
753.2	Northgate TC Extension, Carpool - 6/02	50	50	100%	576	Aurora Church of the Nazarene - 1/95	116	146	126%
754	Aurora Village Transit Center - 9/94	202	200	99%					
758	Northgate Mall Garage - 5/07	280	289	103%					
760	Thornton Place Garage - 4/09	350	249	71%					
EAST DISTRICT					EAST DISTRICT				
701	Bothell - 3/78	220	220	100%	508	Grace Lutheran Church - 10/78	50	37	74%
702	Brickyard Road - 10/80	219	209	95%	509	Holy Spirit Lutheran Church - 5/85	40	18	45%
711	Woodinville - 9/83	438	158	36%	510	Klahanie #1 - 10/85	30	9	30%
712	Bear Creek - 2/89	283	292	103%	511	Mercer Island Presbyterian Church -11/80	30	2	7%
713	Eastgate - 12/78	1614	1306	81%	512	Mercer Island United Methodist Ch.-3/81	18	11	61%
715	Evergreen Point Bridge - 11/81	51	49	96%	513	Newport Hills Community Church - 10/79	37	17	46%
717	Houghton - 2/88	470	142	30%	514	Newport Covenant Church - 6/81	75	36	48%
719	Kingsgate - 9/79	502	392	78%	515	Klahanie #3 - 10/85	30	2	7%
720	SR 908/Kirkland Way	20	18	90%	516	Mercer Island QFC Village - 9/85	21	3	14%
722	Newport Hills - 2/82	275	161	59%	519	St. Luke's Lutheran Church (Blvu) -10/80	30	6	20%
724	Overlake - 5/81	203	106	52%	520	St. Thomas Episcopal Church - 10/78	52	16	31%
725	Preston - 3/89	53	43	81%	538	Bellevue Christian Reformed Church-5/97	20	0	0%
726	Redmond - 5/78	377	176	47%	539	St. Andrew's Lutheran Church - 9/97	20	2	10%
727	South Bellevue - 2/81	519	563	108%	540	Tibbetts Valley Park - 10/97	27	4	15%
728	South Kirkland - 9/79	596	635	107%	551	Eastgate Congregational Church - 5/04	20	10	50%
729	Wilburton - 2/81	186	154	83%	559	Woodinville Unitarian Universalist Ch.-3/05	30	0	0%
731	Duvall - 4/01	49	17	35%	560	Cottage Lake Assembly of God - 3/05	20	8	40%
755	Tibbetts Lot	170	26	15%	575	St. Margaret's Episcopal - 7/94	64	41	64%
759	Issaquah Highlands - 2/06	1010	840	83%	584	Bellevue Foursquare Church - 6/95	35	4	11%
818	Issaquah TC - 7/08	819	519	63%	588	Sammamish Hills Lutheran Church - 1/96	54	14	26%
830	Mercer Island - 1/08	447	450	101%	597	Korean Covenant Church of Kirkland-1/07	30	10	33%
851	Overlake TC at NE 40th - 4/02	170	175	103%	599	Redwood Family Church - 12/07	10	2	20%
854	South Sammamish - 3/06	265	111	42%	631	Snoqualmie Community Park - 9/08	20	2	10%
SOUTH DISTRICT					SOUTH DISTRICT				
730	Auburn - 10/77	358	153	43%	521	Kent Covenant Church - 10/96	20	16	80%
732	Burien - 4/78	334	269	81%	523	Farmer's Park - 4/82	25	1	4%
733	Federal Way/S. 320th St - 11/79	877	414	47%	524	Renton First Baptist Church - 4/80	96	38	40%
734	Kent/James St - 10/77	713	133	19%	527	Kent United Methodist Church - 6/80	23	2	9%
735	Kent/Des Moines - 2/80	370	357	96%	528	Valley View Christian Church - 1/88	20	0	0%
736	Maple Valley - 9/82	122	101	83%	530	Nativity Lutheran Church - 8/81	49	19	39%
737	Ober Park - 11/85**	48	46	96%	531	Our Saviour's Baptist Church - 11/85	24	4	17%
738	Olson/Myers - 9/79	98	99	101%	533	Renton Fred Meyer - 10/96	21	35	167%
739	Peasley Canyon Road/W. Valley Hwy	54	29	54%	536	New Life Church @ Renton - 6/96	25	10	40%
740	Renton Highlands - 4/87	146	100	68%	541	Sunrise United Methodist Church - 4/98	25	0	0%
741	South Federal Way - 6/87	515	312	61%	542	All Saints Lutheran Church - 6/98	75	54	72%
742	Twin Lakes - 6/01	600	86	14%	543	St. Columba's Episcopal Church - 6/98	15	5	33%
743	South Renton - 12/80	373	346	93%	547	St. Luke's Lutheran Ch. (FedWay) - 7/98	20	3	15%
745	Star Lake - 2/81	540	409	76%	550	Beverly Park First Baptist Church - 7/02	12	0	0%
746	Tukwila - 6/86	255	253	99%	563	Renton Boeing Lot 12 - 7/06	225	213	95%
747	Valley Center - 11/85**	55	48	87%	564	Sunset Park - 9/08	10	3	30%
748	Lake Meridian - 4/94	172	46	27%	565	Family Life Center-Church of God - 9/08	27	4	15%
751	SR 18/Auburn-Blk Diamond Rd - 3/89	26	5	19%	569	Renton City Municipal Garage - 6/04	250	145	58%
752	Tahlequah**	36	21	58%	570	Fairwood Assembly of God - 3/93	25	19	76%
756	Renton P&R - 8/01	150	120	80%	577	The Church by the Side of the Rd - 1/95	28	5	18%
757	Redondo Heights P&R - 5/05	697	49	7%	578	Sacred Heart Church of Enumclaw-12/94	40	13	33%
871.1	Tukwila Surface Lot - 3/01	208	172	83%	579	Kennydale United Methodist - 4/95	50	35	70%
872	Kent Garage - 3/02	877	792	90%	581	Normandy Park Congregational - 6/95	10	1	10%
872.1	Kent Surface Lot - 2/01	224	175	78%	583	Cornerstone United Methodist - 1/06	20	10	50%
873	Auburn Garage - 1/02	517	461	89%	589	Vashon Epis. Ch. of the Holy Spirit - 3/97**	23	15	65%
873.1	Auburn Surface Lot at Auburn Station-9/00	114	114	100%	590	Black Diamond Masonic Lodge - 7/97	30	14	47%
877	Federal Way TC - 2/06	1200	1007	84%	591	Community Bible Fellowship - 4/03	29	3	10%
890	Tukwila International Blvd Station - 7/09	600	498	83%	596	Easthill Friends Church - 8/06	20	5	25%
					598	Burien Church of God - 7/07	20	0	0%
					737.1	Ober Park Annex - 1/98**	9	8	89%
					746.1	Tukwila (South auxiliary lot) - 3/93	41	41	100%

NA = Data not available
 ** = Counted Quarterly

King County Park-and-Ride Lots Monthly Utilization Report* November 2009

Lot Number, Park-and-Ride Name, Spaces Available (does not include accessible spaces or spaces reserved for other uses), Spaces Used, Percent Used
 (The following information is the result of a once-monthly compilation of data, not a monthly average.)

LOT	PERMANENT LOTS	Spaces	Count	% Used	LOT	LEASED LOTS	Spaces	Count	% Used
NORTH DISTRICT					NORTH DISTRICT				
703	I-5/NE 65th Street/Green Lake - 1/79	411	361	88%	501	Bethany Bible Church - 11/94	75	78	104%
704	Kenmore - 10/78	603	579	96%	502	Bethel Lutheran Church - 1/95	40	32	80%
705	North Jackson Park - 3/81	68	57	84%	503	Calvary Christian Assembly Church-11/96	125	101	81%
706	North Seattle - 9/82	143	131	92%	504	Korean Zion Presbyterian Church - 7/97	25	23	92%
709	Shoreline - 10/80	384	278	72%	505	Lamb of God Lutheran Church - 5/81	21	15	71%
710	5th Ave NE/NE 133rd St - 3/81	46	17	37%	544	Prince of Peace Lutheran Church - 6/98	40	5	13%
744	SW Spokane Street - 12/87	55	25	45%	553	Sonrise Evangelical Free Church - 11/04	10	1	10%
749	Spokane/Airport	25	25	100%	557	Kenmore Community Church - 6/04	15	7	47%
753	Northgate Transit Center - 6/92	296	297	100%	562	Holy Family Church - 4/90	23	3	13%
753.1	Northgate Transit Center Extension - 6/02	398	385	97%	566	Shoreline United Methodist Church -11/89	20	10	50%
753.2	Northgate TC Extension, Carpool - 6/02	50	46	92%	576	Aurora Church of the Nazarene - 1/95	116	142	122%
754	Aurora Village Transit Center - 9/94	202	202	100%					
758	Northgate Mall Garage - 5/07	280	280	100%					
760	Thornton Place Garage - 4/09	350	261	75%					
EAST DISTRICT					EAST DISTRICT				
701	Bothell - 3/78	220	221	100%	508	Grace Lutheran Church - 10/78	50	34	68%
702	Brickyard Road - 10/80	219	206	94%	509	Holy Spirit Lutheran Church - 5/85	40	27	68%
711	Woodinville - 9/83	438	152	35%	510	Klahanie #1 - 10/85	30	6	20%
712	Bear Creek - 2/89	283	242	86%	511	Mercer Island Presbyterian Church -11/80	30	1	3%
713	Eastgate - 12/78	1614	1356	84%	512	Mercer Island United Methodist Ch.-3/81	18	9	50%
715	Evergreen Point Bridge - 11/81	51	48	94%	513	Newport Hills Community Church - 10/79	37	14	38%
717	Houghton - 2/88	470	144	31%	514	Newport Covenant Church - 6/81	75	31	41%
719	Kingsgate - 9/79	502	474	94%	515	Klahanie #3 - 10/85	30	1	3%
720	SR 908/Kirkland Way	20	18	90%	516	Mercer Island QFC Village - 9/85	21	4	19%
722	Newport Hills - 2/82	275	154	56%	519	St. Luke's Lutheran Church (Blvu) -10/80	30	4	13%
724	Overlake - 5/81	203	96	47%	520	St. Thomas Episcopal Church - 10/78	52	12	23%
725	Preston - 3/89	53	37	70%	538	Bellevue Christian Reformed Church-5/97	20	0	0%
726	Redmond - 5/78	377	175	46%	539	St. Andrew's Lutheran Church - 9/97	20	1	5%
727	South Bellevue - 2/81	519	552	106%	540	Tibbetts Valley Park - 10/97	27	3	11%
728	South Kirkland - 9/79	596	622	104%	551	Eastgate Congregational Church - 5/04	20	6	30%
729	Wilburton - 2/81	186	139	75%	559	Woodinville Unitarian Universalist Ch.-3/05	30	0	0%
731	Duvall - 4/01	49	19	39%	560	Cottage Lake Assembly of God - 3/05	20	9	45%
755	Tibbetts Lot	170	22	13%	575	St. Margaret's Episcopal - 7/94	64	44	69%
759	Issaquah Highlands - 2/06	1010	826	82%	584	Bellevue Foursquare Church - 6/95	35	3	9%
818	Issaquah TC - 7/08	819	535	65%	588	Sammamish Hills Lutheran Church - 1/96	54	12	22%
830	Mercer Island - 1/08	447	448	100%	597	Korean Covenant Church of Kirkland-1/07	30	10	33%
851	Overlake TC at NE 40th - 4/02	170	175	103%	599	Redwood Family Church - 12/07	10	7	70%
854	South Sammamish - 3/06	265	122	46%	631	Snoqualmie Community Park - 9/08	20	3	15%
SOUTH DISTRICT					SOUTH DISTRICT				
730	Auburn - 10/77	358	136	38%	521	Kent Covenant Church - 10/96	20	11	55%
732	Burien - 4/78	334	289	87%	523	Farmer's Park - 4/82	25	2	8%
733	Federal Way/S. 320th St - 11/79	877	445	51%	524	Renton First Baptist Church - 4/80	96	25	26%
734	Kent/James St - 10/77	713	134	19%	527	Kent United Methodist Church - 6/80	23	0	0%
735	Kent/Des Moines - 2/80	370	341	92%	528	Valley View Christian Church - 1/88	20	2	10%
736	Maple Valley - 9/82	122	92	75%	530	Nativity Lutheran Church - 8/81	49	19	39%
737	Ober Park - 11/85**	48	NA		531	Our Saviour's Baptist Church - 11/85	24	7	29%
738	Olson/Myers - 9/79	98	116	118%	533	Renton Fred Meyer - 10/96	21	31	148%
739	Peasley Canyon Road/W. Valley Hwy	54	25	46%	536	New Life Church @ Renton - 6/96	25	6	24%
740	Renton Highlands - 4/87	146	129	88%	541	Sunrise United Methodist Church - 4/98	25	4	16%
741	South Federal Way - 6/87	515	263	51%	542	All Saints Lutheran Church - 6/98	75	58	77%
742	Twin Lakes - 6/01	600	97	16%	543	St. Columba's Episcopal Church - 6/98	15	2	13%
743	South Renton - 12/80	373	365	98%	547	St. Luke's Lutheran Ch. (FedWay) - 7/98	20	3	15%
745	Star Lake - 2/81	540	415	77%	550	Beverly Park First Baptist Church - 7/02	12	1	8%
746	Tukwila - 6/86	255	242	95%	563	Renton Boeing Lot 12 - 7/06	225	210	93%
747	Valley Center - 11/85**	55	NA		564	Sunset Park - 9/08	10	3	30%
748	Lake Meridian - 4/94	172	44	26%	565	Family Life Center-Church of God - 9/08	27	5	19%
751	SR 18/Auburn-Blk Diamond Rd - 3/89	26	4	15%	569	Renton City Municipal Garage - 6/04	250	191	76%
752	Tahlequah**	36	NA		570	Fairwood Assembly of God - 3/93	25	16	64%
756	Renton P&R - 8/01	150	128	85%	577	The Church by the Side of the Rd - 1/95	28	5	18%
757	Redondo Heights P&R - 5/05	697	47	7%	578	Sacred Heart Church of Enumclaw-12/94	40	10	25%
871.1	Tukwila Surface Lot - 3/01	208	166	80%	579	Kennydale United Methodist - 4/95	50	36	72%
872	Kent Garage - 3/02	877	759	87%	581	Normandy Park Congregational - 6/95	10	0	0%
872.1	Kent Surface Lot - 2/01	224	159	71%	583	Cornerstone United Methodist - 1/06	20	11	55%
873	Auburn Garage - 1/02	517	464	90%	589	Vashon Epis. Ch. of the Holy Spirit - 3/97**	23	NA	
873.1	Auburn Surface Lot at Auburn Station-9/00	114	114	100%	590	Black Diamond Masonic Lodge - 7/97	30	9	30%
877	Federal Way TC - 2/06	1200	1065	89%	591	Community Bible Fellowship - 4/03	29	0	0%
890	Tukwila International Blvd Station - 7/09	600	433	72%	596	Easthill Friends Church - 8/06	20	5	25%
					598	Burien Church of God - 7/07	20	0	0%
					737.1	Ober Park Annex - 1/98**	9	NA	
					746.1	Tukwila (South auxiliary lot) - 3/93	41	41	100%

NA = Data not available

** = Counted Quarterly

King County Park-and-Ride Lots Monthly Utilization Report* December 2009

Lot Number, Park-and-Ride Name, Spaces Available (does not include accessible spaces or spaces reserved for other uses), Spaces Used, Percent Used
 (The following information is the result of a once-monthly compilation of data, not a monthly average.)

LOT	PERMANENT LOTS	Spaces	Count	% Used	LOT	LEASED LOTS	Spaces	Count	% Used
NORTH DISTRICT					NORTH DISTRICT				
703	I-5/NE 65th Street/Green Lake - 1/79	411	370	90%	501	Bethany Bible Church - 11/94	75	65	87%
704	Kenmore - 10/78	603	528	88%	502	Bethel Lutheran Church - 1/95	40	33	83%
705	North Jackson Park - 3/81	68	54	79%	503	Calvary Christian Assembly Church-11/96	125	99	79%
706	North Seattle - 9/82	143	132	92%	504	Korean Zion Presbyterian Church - 7/97	25	20	80%
709	Shoreline - 10/80	384	254	66%	505	Lamb of God Lutheran Church - 5/81	21	20	95%
710	5th Ave NE/NE 133rd St - 3/81	46	14	30%	544	Prince of Peace Lutheran Church - 6/98	40	7	18%
744	SW Spokane Street - 12/87	55	45	82%	553	Sonrise Evangelical Free Church - 11/04	10	4	40%
749	Spokane/Airport	25	17	68%	557	Kenmore Community Church - 6/04	15	8	53%
753	Northgate Transit Center - 6/92	296	297	100%	562	Holy Family Church - 4/90	23	3	13%
753.1	Northgate Transit Center Extension - 6/02	398	398	100%	566	Shoreline United Methodist Church -11/89	20	8	40%
753.2	Northgate TC Extension, Carpool - 6/02	50	50	100%	576	Aurora Church of the Nazarene - 1/95	116	133	115%
754	Aurora Village Transit Center - 9/94	202	196	97%					
758	Northgate Mall Garage - 5/07	280	280	100%					
760	Thornton Place Garage - 4/09	350	276	79%					
EAST DISTRICT					EAST DISTRICT				
701	Bothell - 3/78	220	218	99%	508	Grace Lutheran Church - 10/78	50	34	68%
702	Brickyard Road - 10/80	219	204	93%	509	Holy Spirit Lutheran Church - 5/85	40	15	38%
711	Woodinville - 9/83	438	194	44%	510	Klahanie #1 - 10/85	30	9	30%
712	Bear Creek - 2/89	283	275	97%	511	Mercer Island Presbyterian Church -11/80	30	0	0%
713	Eastgate - 12/78	1614	1276	79%	512	Mercer Island United Methodist Ch.-3/81	18	8	44%
715	Evergreen Point Bridge - 11/81	51	45	88%	513	Newport Hills Community Church - 10/79	37	26	70%
717	Houghton - 2/88	470	118	25%	514	Newport Covenant Church - 6/81	75	29	39%
719	Kingsgate - 9/79	502	413	82%	515	Klahanie #3 - 10/85	30	6	20%
720	SR 908/Kirkland Way	20	15	75%	516	Mercer Island QFC Village - 9/85	21	3	14%
722	Newport Hills - 2/82	275	180	65%	519	St. Luke's Lutheran Church (Blvu) -10/80	30	5	17%
724	Overlake - 5/81	203	136	67%	520	St. Thomas Episcopal Church - 10/78	52	12	23%
725	Preston - 3/89	53	22	42%	538	Bellevue Christian Reformed Church-5/97	20	0	0%
726	Redmond - 5/78	377	272	72%	539	St. Andrew's Lutheran Church - 9/97	20	5	25%
727	South Bellevue - 2/81	519	560	108%	540	Tibbetts Valley Park - 10/97	27	4	15%
728	South Kirkland - 9/79	596	634	106%	551	Eastgate Congregational Church - 5/04	20	9	45%
729	Wilburton - 2/81	186	155	83%	559	Woodinville Unitarian Universalist Ch.-3/05	30	0	0%
731	Duvall - 4/01	49	18	37%	560	Cottage Lake Assembly of God - 3/05	20	9	45%
755	Tibbetts Lot	170	12	7%	575	St. Margaret's Episcopal - 7/94	64	24	38%
759	Issaquah Highlands - 2/06	1010	691	68%	584	Bellevue Foursquare Church - 6/95	35	2	6%
818	Issaquah TC - 7/08	819	512	63%	588	Sammamish Hills Lutheran Church - 1/96	54	16	30%
830	Mercer Island - 1/08	447	444	99%	597	Korean Covenant Church of Kirkland-1/07	30	9	30%
851	Overlake TC at NE 40th - 4/02	170	174	102%	599	Redwood Family Church - 12/07	10	7	70%
854	South Sammamish - 3/06	265	85	32%	631	Snoqualmie Community Park - 9/08	20	5	25%
SOUTH DISTRICT					SOUTH DISTRICT				
730	Auburn - 10/77	358	136	38%	521	Kent Covenant Church - 10/96	20	12	60%
732	Burien - 4/78	334	277	83%	523	Farmer's Park - 4/82	25	1	4%
733	Federal Way/S. 320th St - 11/79	877	392	45%	524	Renton First Baptist Church - 4/80	96	33	34%
734	Kent/James St - 10/77	713	134	19%	527	Kent United Methodist Church - 6/80	23	0	0%
735	Kent/Des Moines - 2/80	370	327	88%	528	Valley View Christian Church - 1/88	20	0	0%
736	Maple Valley - 9/82	122	95	78%	530	Nativity Lutheran Church - 8/81	49	17	35%
737	Ober Park - 11/85**	48	NA		531	Our Saviour's Baptist Church - 11/85	24	11	46%
738	Olson/Myers - 9/79	98	120	122%	533	Renton Fred Meyer - 10/96	21	32	152%
739	Peasley Canyon Road/W. Valley Hwy	54	40	74%	536	New Life Church @ Renton - 6/96	25	16	64%
740	Renton Highlands - 4/87	146	103	71%	541	Sunrise United Methodist Church - 4/98	25	0	0%
741	South Federal Way - 6/87	515	256	50%	542	All Saints Lutheran Church - 6/98	75	54	72%
742	Twin Lakes - 6/01	600	81	14%	543	St. Columba's Episcopal Church - 6/98	15	2	13%
743	South Renton - 12/80	373	371	99%	547	St. Luke's Lutheran Ch. (FedWay) - 7/98	20	0	0%
745	Star Lake - 2/81	540	450	83%	550	Beverly Park First Baptist Church - 7/02	12	0	0%
746	Tukwila - 6/86	255	232	91%	563	Renton Boeing Lot 12 - 7/06	225	218	97%
747	Valley Center - 11/85**	55	NA		564	Sunset Park - 9/08	10	3	30%
748	Lake Meridian - 4/94	172	38	22%	565	Family Life Center-Church of God - 9/08	27	5	19%
751	SR 18/Auburn-Blk Diamond Rd - 3/89	26	4	15%	569	Renton City Municipal Garage - 6/04	250	146	58%
752	Tahlequah**	36	NA		570	Fairwood Assembly of God - 3/93	25	16	64%
756	Renton P&R - 8/01	150	144	96%	577	The Church by the Side of the Rd - 1/95	28	5	18%
757	Redondo Heights P&R - 5/05	697	45	6%	578	Sacred Heart Church of Enumclaw-12/94	40	17	43%
871.1	Tukwila Surface Lot - 3/01	208	159	76%	579	Kennydale United Methodist - 4/95	50	43	86%
872	Kent Garage - 3/02	877	693	79%	581	Normandy Park Congregational - 6/95	10	0	0%
872.1	Kent Surface Lot - 2/01	224	136	61%	583	Cornerstone United Methodist - 1/06	20	12	60%
873	Auburn Garage - 1/02	517	464	90%	589	Vashon Epis. Ch. of the Holy Spirit - 3/97**	23	NA	
873.1	Auburn Surface Lot at Auburn Station-9/00	114	113	99%	590	Black Diamond Masonic Lodge - 7/97	30	12	40%
877	Federal Way TC - 2/06	1200	973	81%	591	Community Bible Fellowship - 4/03	29	0	0%
890	Tukwila International Blvd Station - 7/09	600	504	84%	596	Easthill Friends Church - 8/06	20	5	25%
					598	Burien Church of God - 7/07	20	0	0%
					737.1	Ober Park Annex - 1/98**	9	NA	
					746.1	Tukwila (South auxiliary lot) - 3/93	41	41	100%

NA = Data not available
 ** = Counted Quarterly