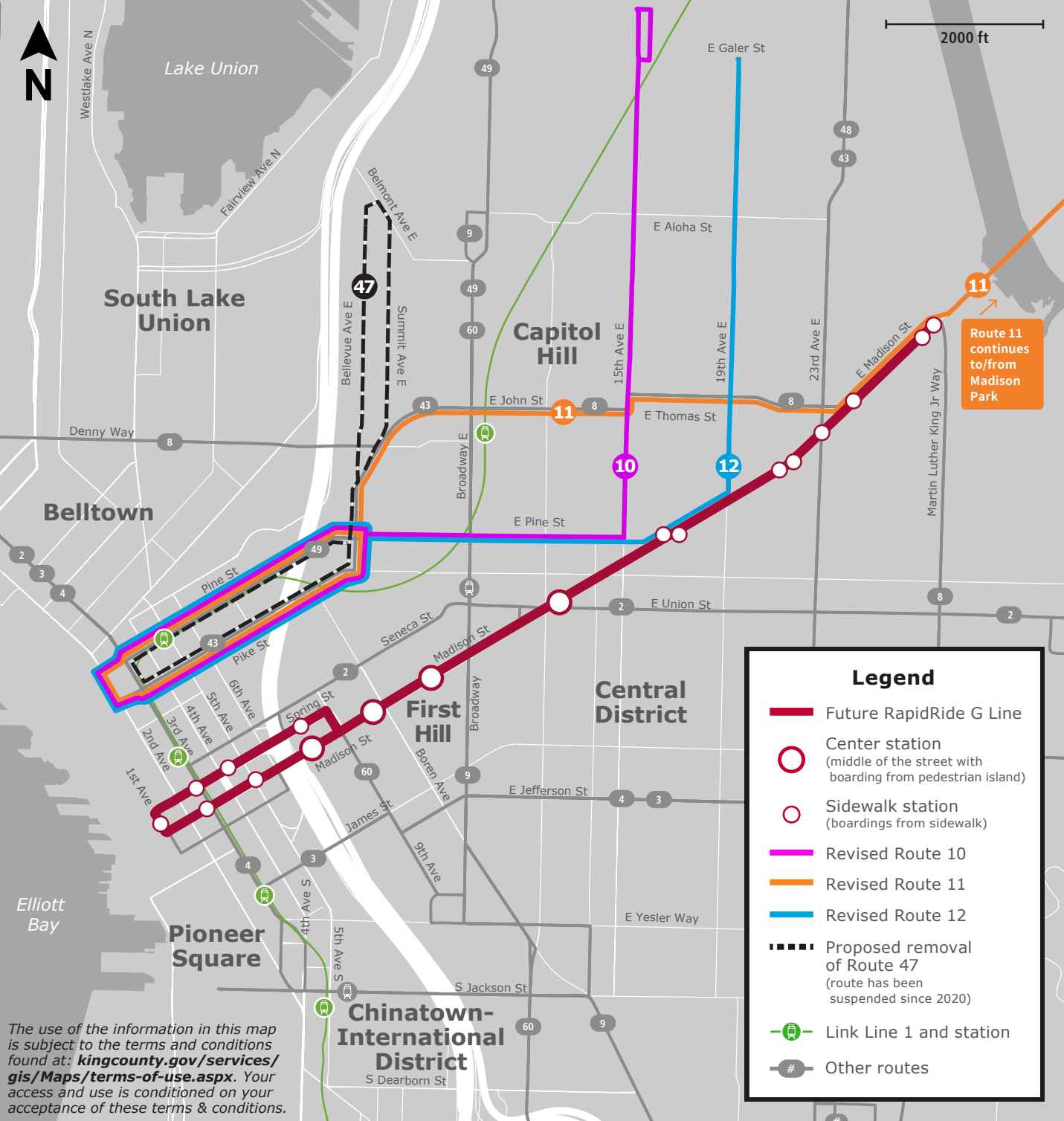




2000 ft



Route 11 continues to/from Madison Park

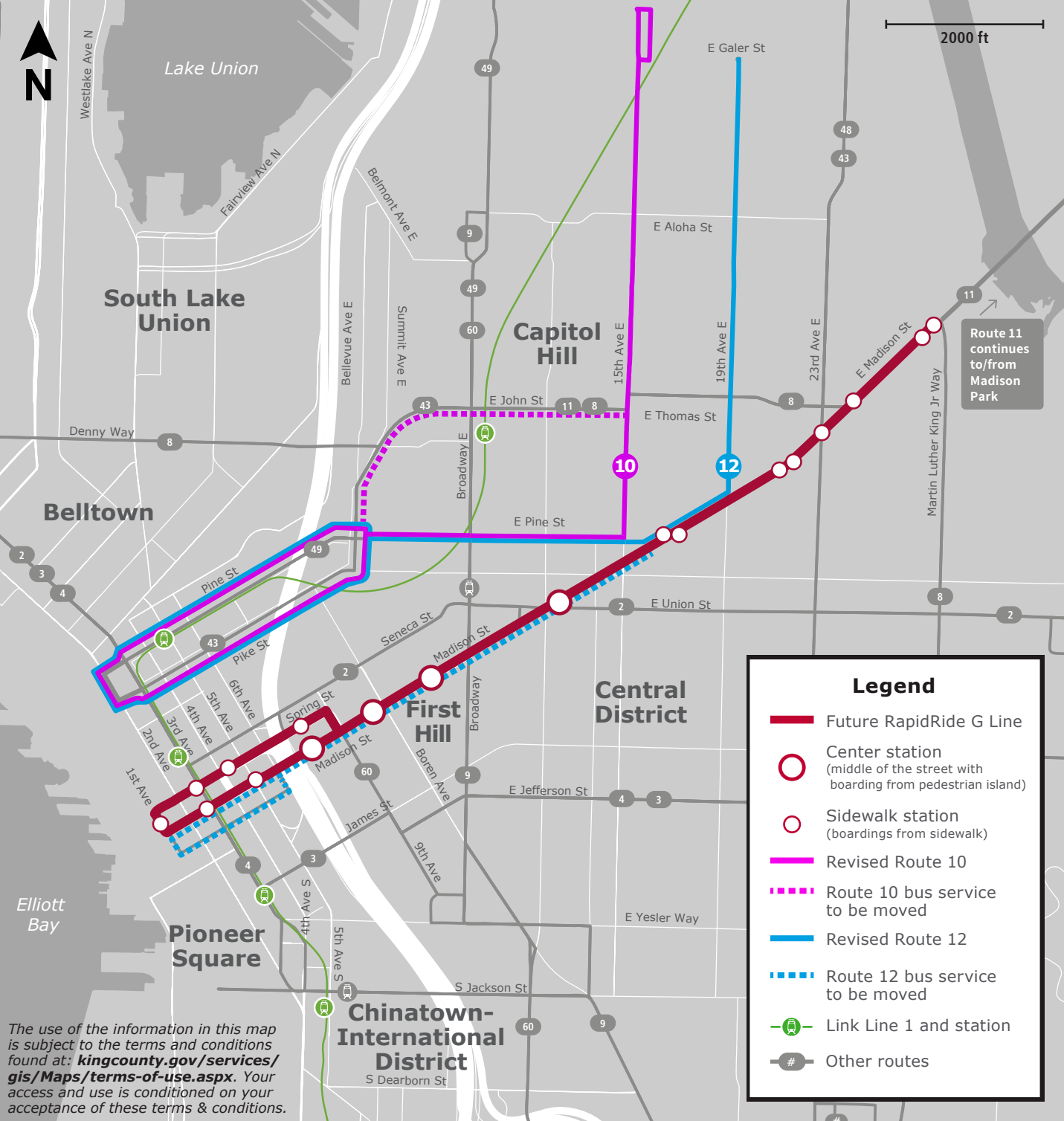
Legend

- Future RapidRide G Line
- Center station (middle of the street with boarding from pedestrian island)
- Sidewalk station (boardings from sidewalk)
- Revised Route 10
- Revised Route 11
- Revised Route 12
- Proposed removal of Route 47 (route has been suspended since 2020)
- Link Line 1 and station
- Other routes

The use of the information in this map is subject to the terms and conditions found at: kingcounty.gov/services/gis/Maps/terms-of-use.aspx. Your access and use is conditioned on your acceptance of these terms & conditions.












2000 ft



Route 11 continues to/from Madison Park

Legend

-  Future RapidRide G Line
-  Center station (middle of the street with boarding from pedestrian island)
-  Sidewalk station (boardings from sidewalk)
-  Revised Route 10
-  Route 10 bus service to be moved
-  Revised Route 12
-  Route 12 bus service to be moved
-  Link Line 1 and station
-  Other routes

The use of the information in this map is subject to the terms and conditions found at: kingcounty.gov/services/gis/Maps/terms-of-use.aspx. Your access and use is conditioned on your acceptance of these terms & conditions.










2000 ft



Route 11 continues to/from Madison Park

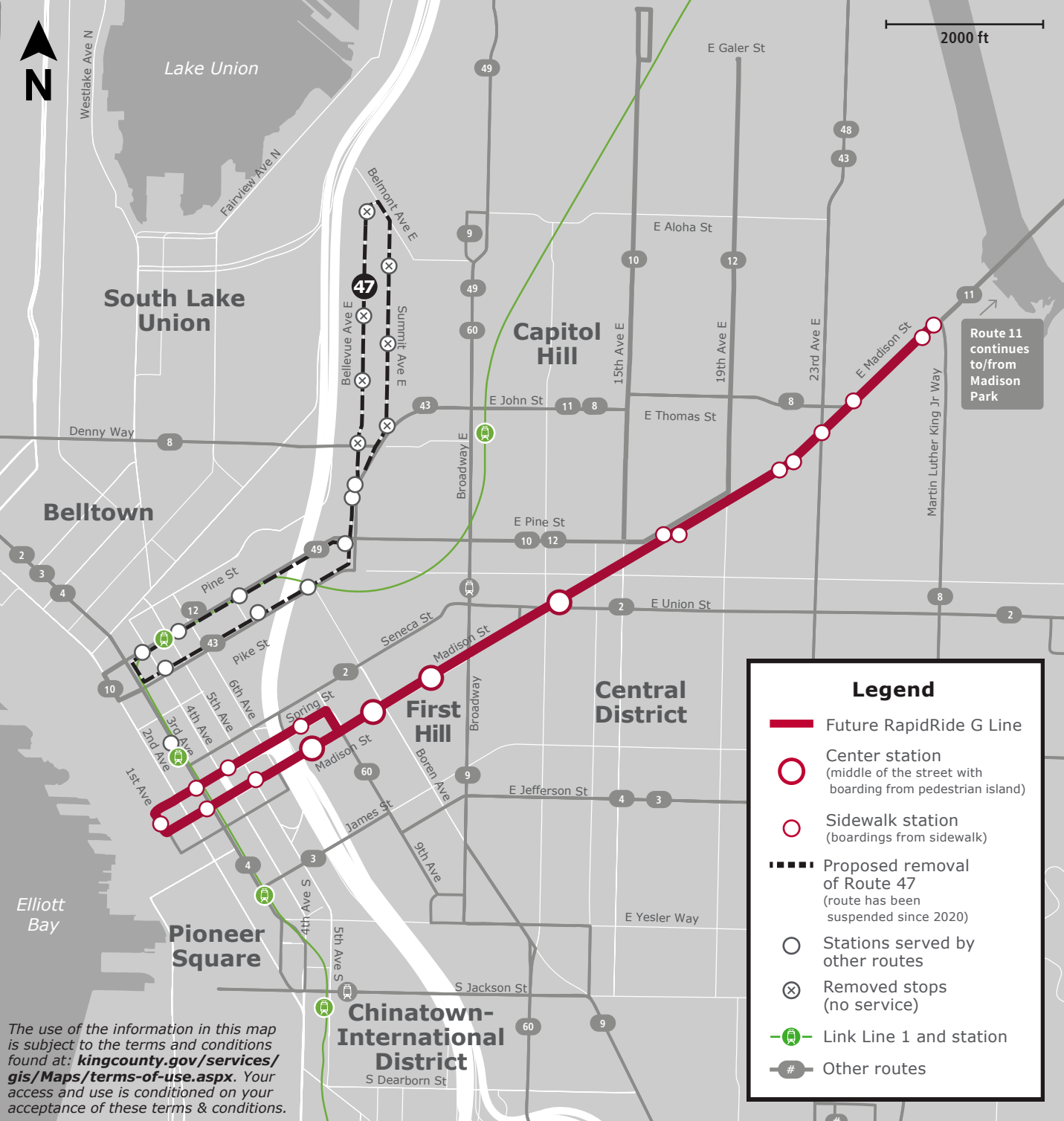
Legend

-  Future RapidRide G Line
-  Center station (middle of the street with boarding from pedestrian island)
-  Sidewalk station (boardings from sidewalk)
-  Revised Route 11
-  Route 11 bus service to be moved
-  Link Line 1 and station
-  Other routes

The use of the information in this map is subject to the terms and conditions found at: kingcounty.gov/services/gis/Maps/terms-of-use.aspx. Your access and use is conditioned on your acceptance of these terms & conditions.











2000 ft



Route 11 continues to/from Madison Park

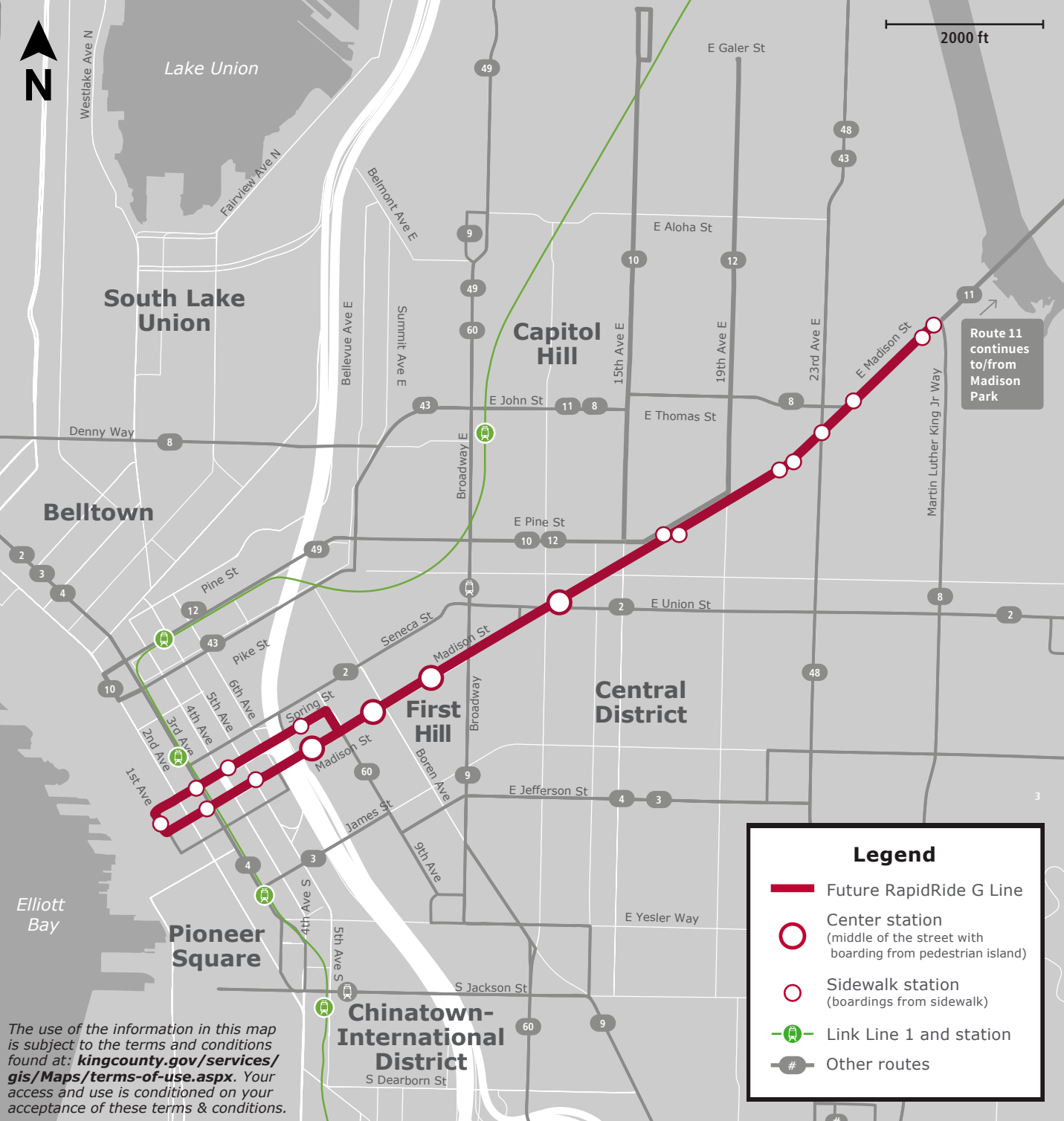
Legend

-  Future RapidRide G Line
-  Center station (middle of the street with boarding from pedestrian island)
-  Sidewalk station (boardings from sidewalk)
-  Proposed removal of Route 47 (route has been suspended since 2020)
-  Stations served by other routes
-  Removed stops (no service)
-  Link Line 1 and station
-  Other routes

The use of the information in this map is subject to the terms and conditions found at: kingcounty.gov/services/gis/Maps/terms-of-use.aspx. Your access and use is conditioned on your acceptance of these terms & conditions.



2000 ft



Route 11 continues to/from Madison Park

Legend

- Future RapidRide G Line
- Center station (middle of the street with boarding from pedestrian island)
- Sidewalk station (boardings from sidewalk)
- Link Line 1 and station
- Other routes

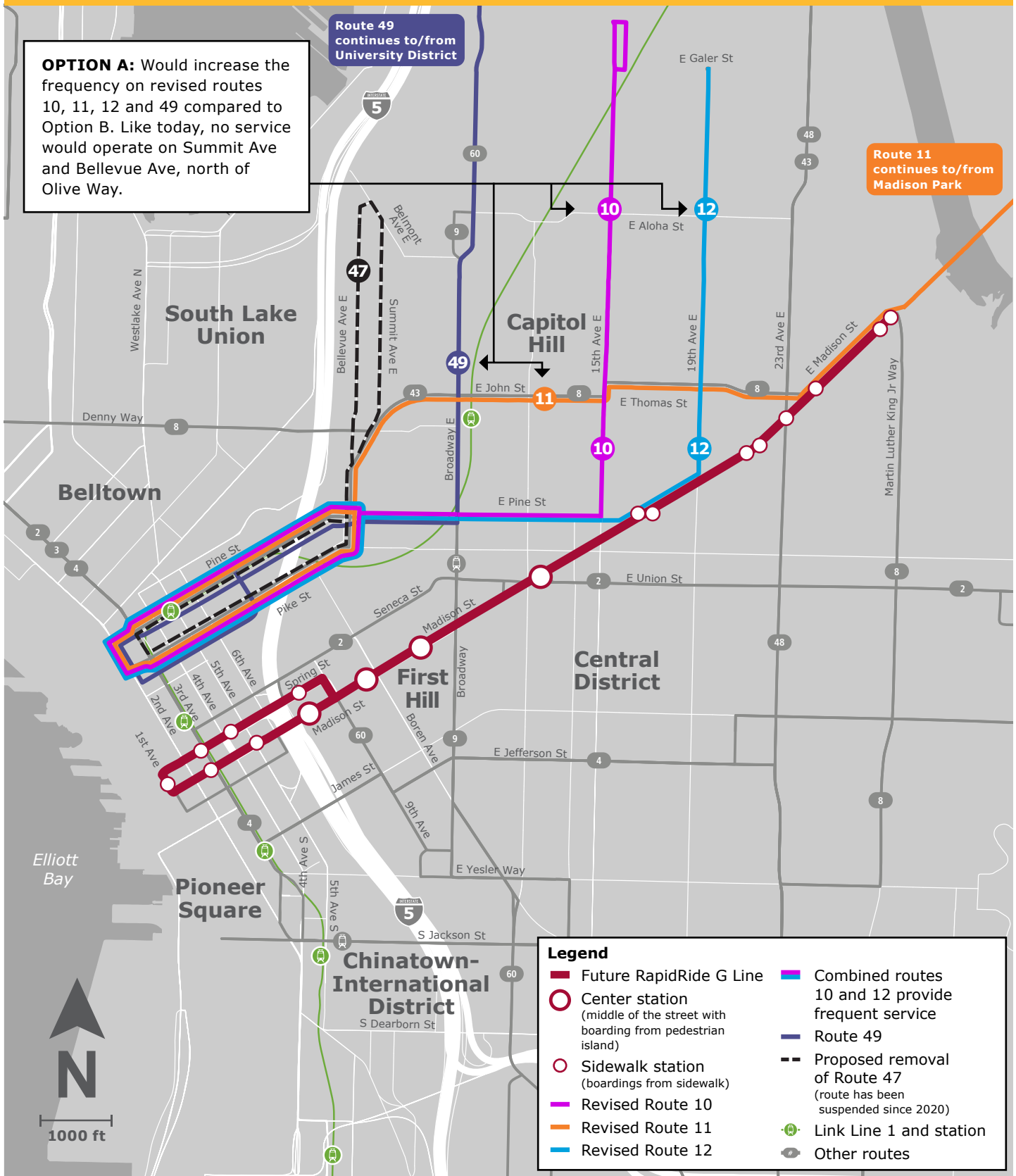
The use of the information in this map is subject to the terms and conditions found at: kingcounty.gov/services/gis/Maps/terms-of-use.aspx. Your access and use is conditioned on your acceptance of these terms & conditions.

Madison Street Area Bus Service Change Project: Option A

OPTION A: Would increase the frequency on revised routes 10, 11, 12 and 49 compared to Option B. Like today, no service would operate on Summit Ave and Bellevue Ave, north of Olive Way.

Route 49 continues to/from University District

Route 11 continues to/from Madison Park



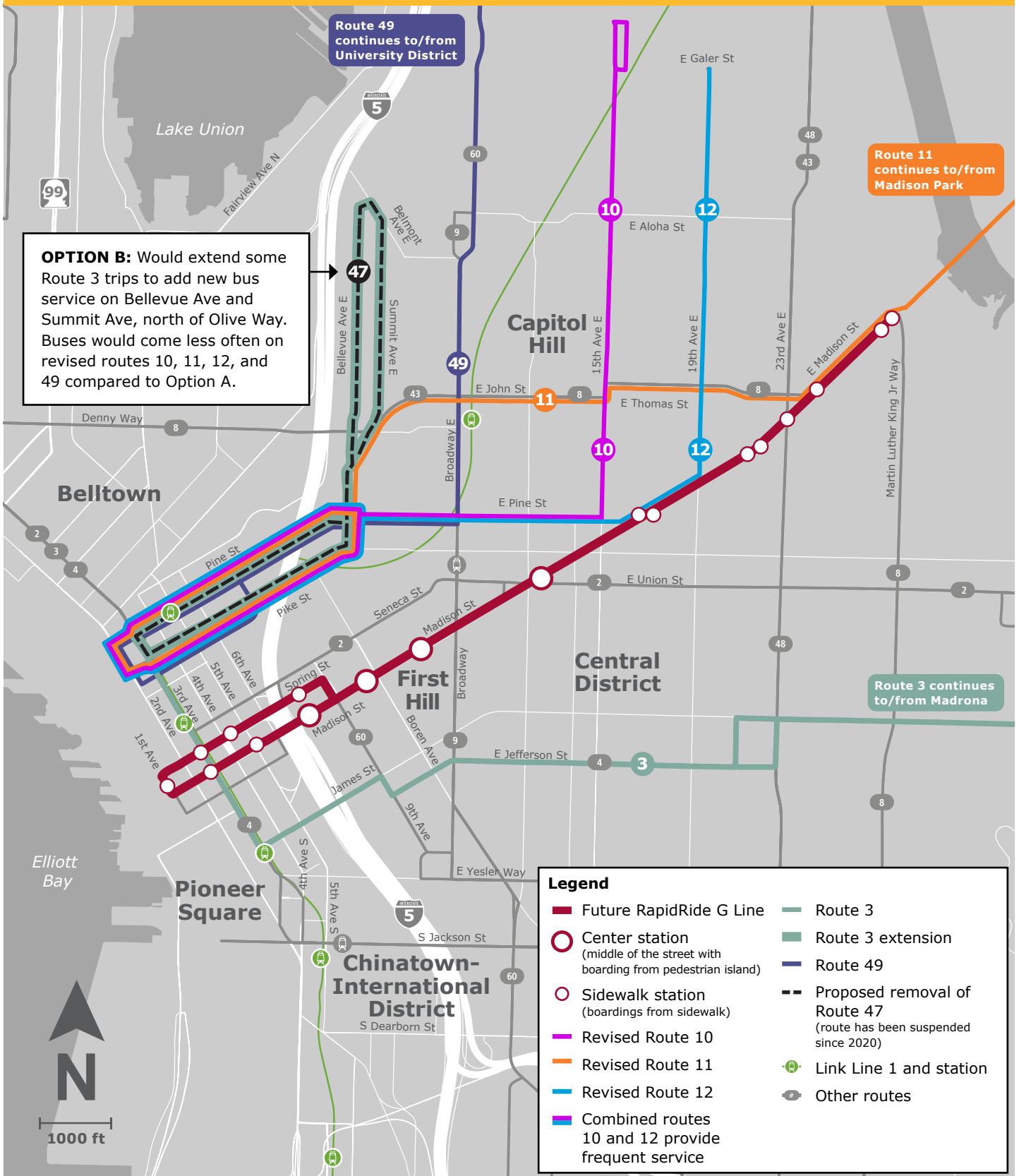
The use of the information in this map is subject to the terms and conditions found at: kingcounty.gov/services/gis/Maps/terms-of-use.aspx. Your access and use is conditioned on your acceptance of these terms & conditions.



Madison Street Area
Bus Service Change Project



Madison Street Area Bus Service Change Project: Option B



The use of the information in this map is subject to the terms and conditions found at: kingcounty.gov/services/gis/Maps/terms-of-use.aspx. Your access and use is conditioned on your acceptance of these terms & conditions.