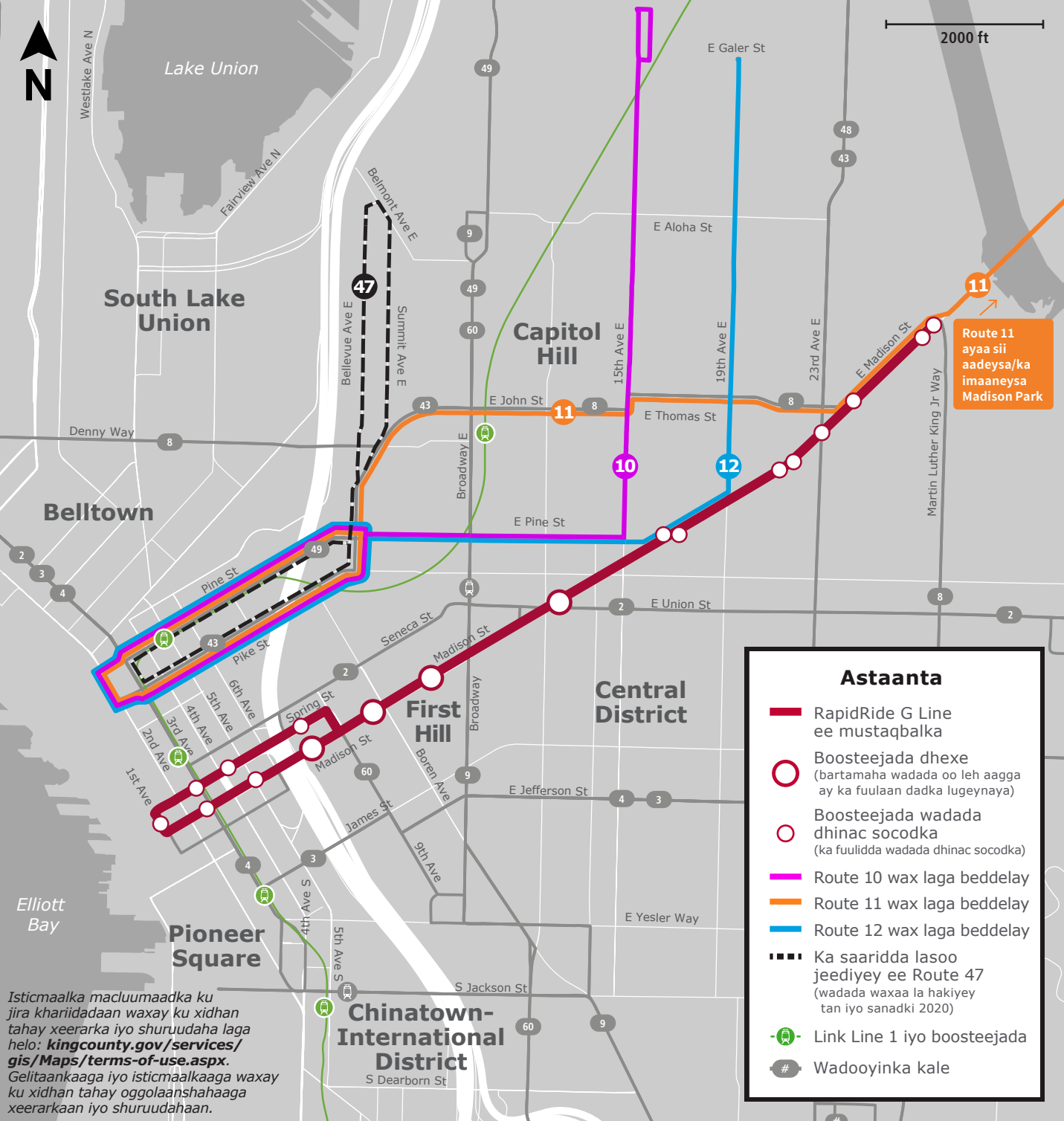


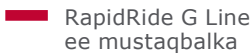
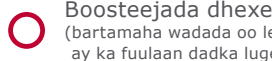
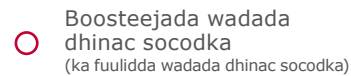



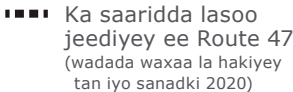




2000 ft



Route 11 ayaa sii aadeysa/ka imaaneysa Madison Park

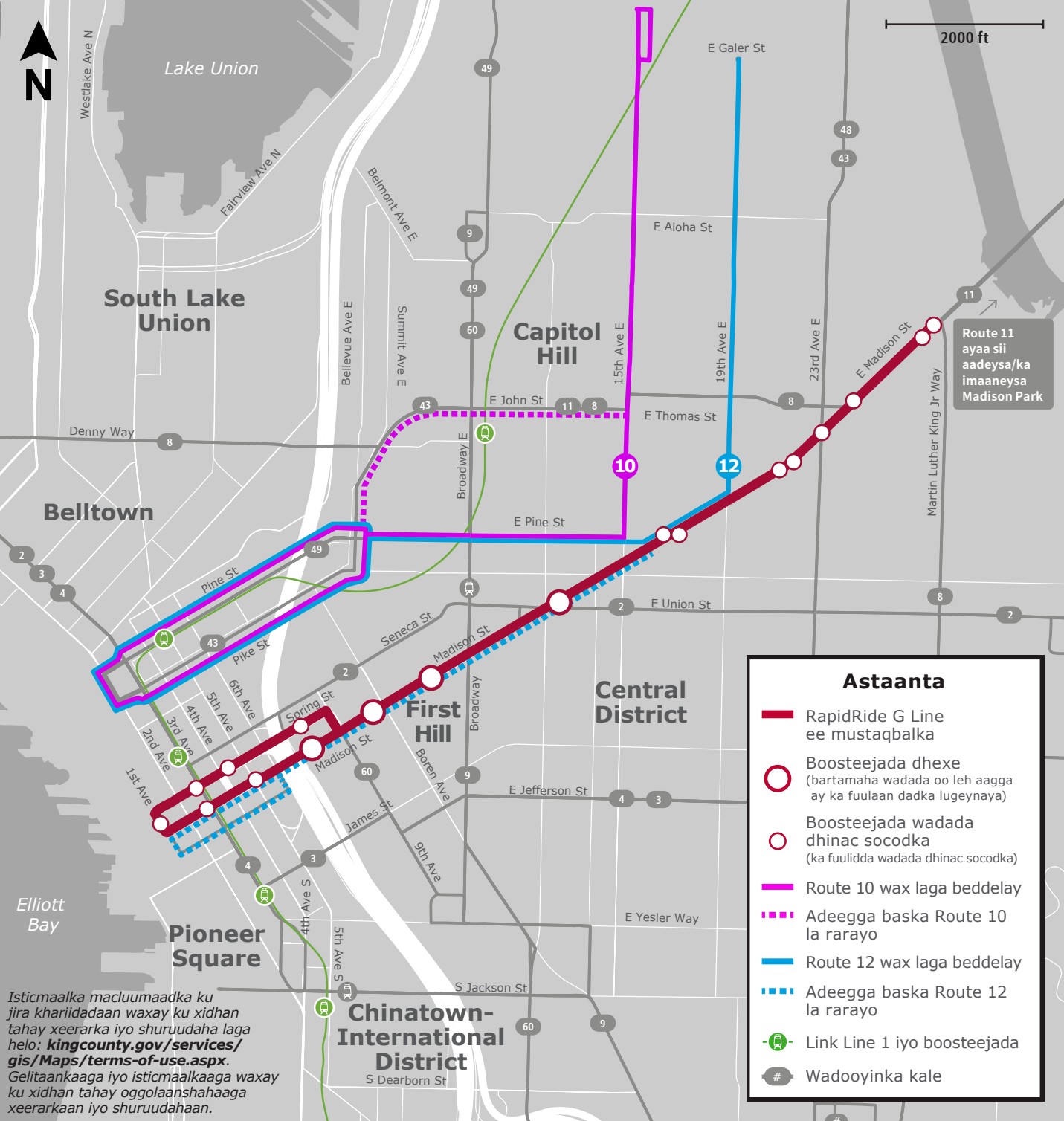
Astaanta

-  RapidRide G Line ee mustaqbalka
-  Boosteejada dhexe (bartamaha wadada oo leh aagga ay ka fuulaan dadka lugeynaya)
-  Boosteejada wadada dhinac socodka (ka fuulidda wadada dhinac socodka)
-  Route 10 wax laga beddelay
-  Route 11 wax laga beddelay
-  Route 12 wax laga beddelay
-  Ka saaridda lasoo jeediyey ee Route 47 (wadada waxaa la hakiyey tan iyo sanadki 2020)
-  Link Line 1 iyo boosteejada
-  Wadooyinka kale

Isticmaalka macluumaadka ku jira khariidadaan waxay ku xidhan tahay xeerarka iyo shuruudaha laga helo: kingcounty.gov/services/gis/Maps/terms-of-use.aspx. Gelitaankaaga iyo isticmaalkaaga waxay ku xidhan tahay oggolaansahaaga xeerarka iyo shuruudahaan.










2000 ft



Route 11 ayaa sii aadeysa/ka imaanaysa Madison Park

Astaanta

-  RapidRide G Line ee mustaqbalka
-  Boosteejada dhaxe (bartamaha wadada oo leh aagga ay ka fuulaan dadka lugeynaya)
-  Boosteejada wadada dhinac socodka (ka fuulidda wadada dhinac socodka)
-  Route 10 wax laga beddelay
-  Adeegga baska Route 10 la rarayo
-  Route 12 wax laga beddelay
-  Adeegga baska Route 12 la rarayo
-  Link Line 1 iyo boosteejada
-  Wadooyinka kale

Isticmaalka macluumaadka ku jira khariidadaan waxay ku xidhan tahay xeerarka iyo shuruudaha laga helo: kingcounty.gov/services/gis/Maps/terms-of-use.aspx. Gelitaankaaga iyo isticmaalkaaga waxay ku xidhan tahay oggolaanshahaaga xeerarka iyo shuruudahaan.










2000 ft



Route 11 ayaa sii aadeysa/ka imaanaysa Madison Park

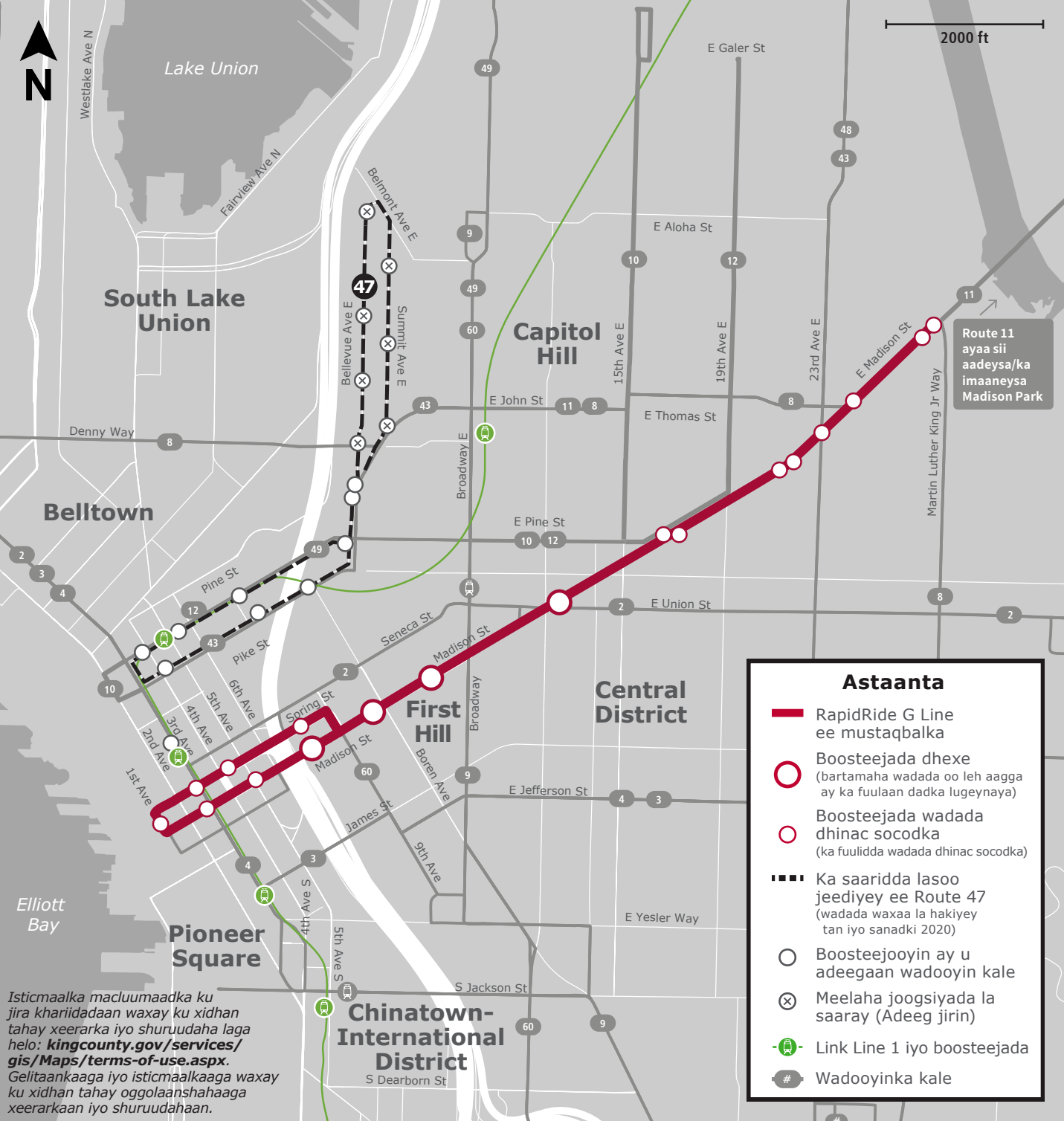
Astaanta

-  RapidRide G Line ee mustaqbalka
-  Boosteejada dhexe (bartamaha wadada oo leh aagga ay ka fuulaan dadka lugeynaya)
-  Boosteejada wadada dhinac socodka (ka fuulidda wadada dhinac socodka)
-  Route 11 wax laga beddelay
-  Adeegga baska Route 11 la rarayo
-  Link Line 1 iyo boosteejada
-  Wadooyinka kale

Isticmaalka macluumaadka ku jira khariidadaan waxay ku xidhan tahay xeerarka iyo shuruudaha laga helo: kingcounty.gov/services/gis/Maps/terms-of-use.aspx. Gelitaankaaga iyo isticmaalkaaga waxay ku xidhan tahay oggolaanshahaaga xeerarka iyo shuruudahaan.











2000 ft



Route 11 ayaa sii aadeysa/ka imaanaysa Madison Park

Astaanta

-  RapidRide G Line ee mustaqbalka
-  Boosteejada dhexe (bartamaha wadada oo leh aagga ay ka fuulaan dadka lugeynaya)
-  Boosteejada wadada dhinac socodka (ka fuulidda wadada dhinac socodka)
-  Ka saaridda lasoo jeediyey ee Route 47 (wadada waxaa la hakiyey tan iyo sanadki 2020)
-  Boosteejooyin ay u adeegaan wadooyin kale
-  Meelaha joogsiyada la saaray (Adeeg jirin)
-  Link Line 1 iyo boosteejada
-  Wadooyinka kale

Isticmaalka macluumaadka ku jira khariidadaan waxay ku xidhan tahay xeerarka iyo shuruudaha laga helo: kingcounty.gov/services/gis/Maps/terms-of-use.aspx. Gelitaankaaga iyo isticmaalkaaga waxay ku xidhan tahay oggolaanshahaaga xeerarka iyo shuruudahaan.








2000 ft



Route 11
ayaa sii
aadeysa/ka
imaaneya
Madison Park

Astaanta

-  RapidRide G Line ee mustaqbalka
-  Boosteejada dhexe (bartamaha wadada oo leh aagga ay ka fuulaan dadka lugeynaya)
-  Boosteejada wadada dhinac socodka (ka fuulidda wadada dhinac socodka)
-  Link Line 1 iyo boosteejada
-  Wadooyinka kale

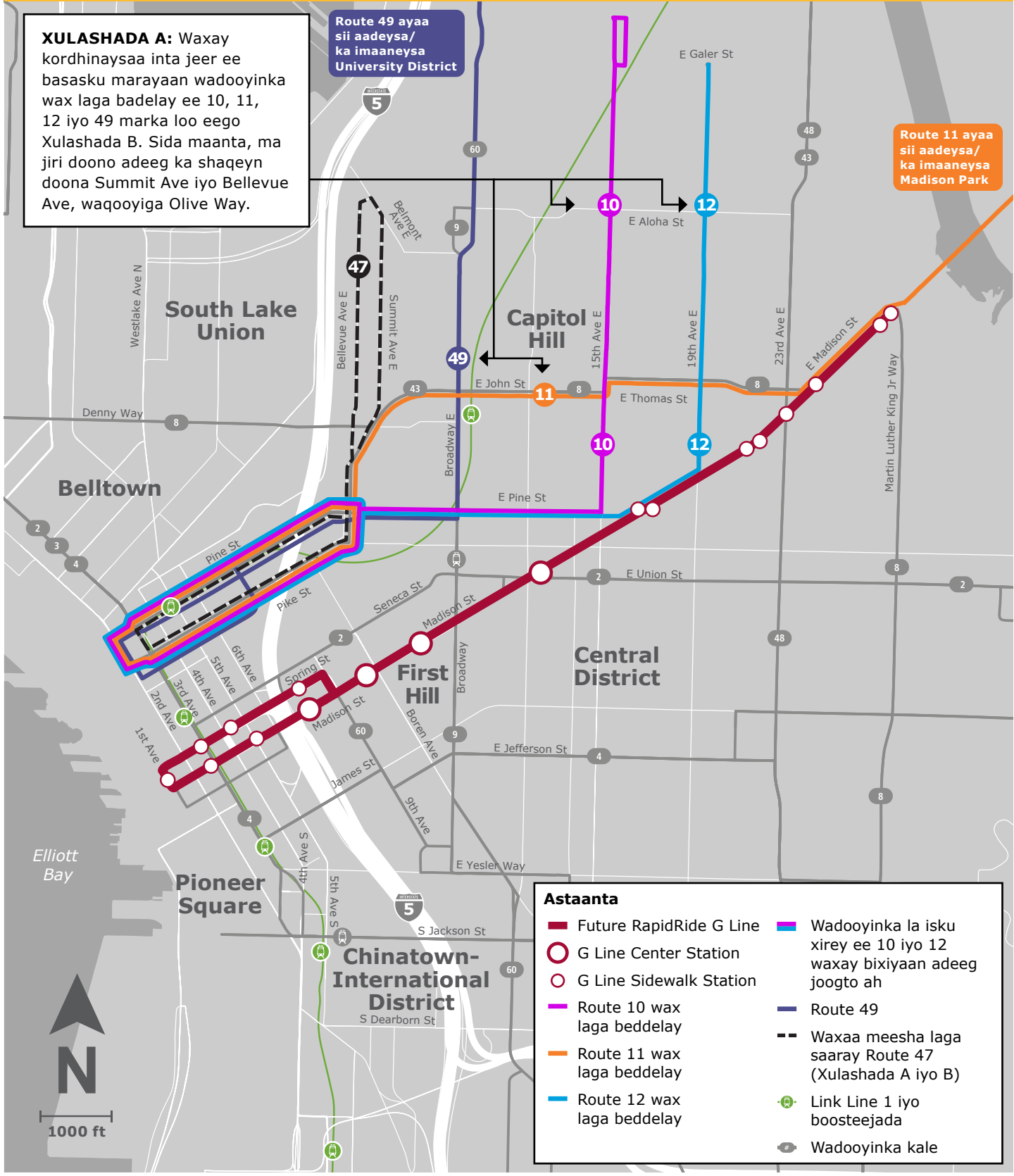
Isticmaalka macluumaadka ku jira khariidadaan waxay ku xidhan tahay xeerarka iyo shuruudaha laga helo: kingcounty.gov/services/gis/Maps/terms-of-use.aspx. Gelitaankaaga iyo isticmaalkaaga waxay ku xidhan tahay oggolaanshahaaga xeerarka iyo shuruudahaan.

Mashruuca Badelka Adeegga Baska ee Aagga Madison Street: XULASHADA A

XULASHADA A: Waxay kordhinaysaa inta jeer ee basasku marayaan wadooyinka wax laga badelay ee 10, 11, 12 iyo 49 marka loo eego Xulashada B. Sida maanta, ma jiri doono adeeg ka shaqeyn doona Summit Ave iyo Bellevue Ave, waqooyiga Olive Way.

Route 49 ayaa sii aadeysa/ka imaaneysa University District

Route 11 ayaa sii aadeysa/ka imaaneysa Madison Park



Astaanta

- Future RapidRide G Line
- G Line Center Station
- G Line Sidewalk Station
- Route 10 wax laga beddelay
- Route 11 wax laga beddelay
- Route 12 wax laga beddelay
- Wadooyinka la isku xirey ee 10 iyo 12 waxay bixiyaan adeeg joogto ah
- Route 49
- - Waxaa meesha laga saaray Route 47 (Xulashada A iyo B)
- Link Line 1 iyo boosteejada
- Wadooyinka kale

Isticmaalka macluumaadka ku jira khariidadaan waxay ku xidhan tahay xeerarka iyo shuruudaha laga helo: kingcounty.gov/services/gis/Maps/terms-of-use.aspx. Gelitaankaaga iyo isticmaalkaaga waxay ku xidhan tahay oggolaanshahaaga xeerarkan iyo shuruudahaan.

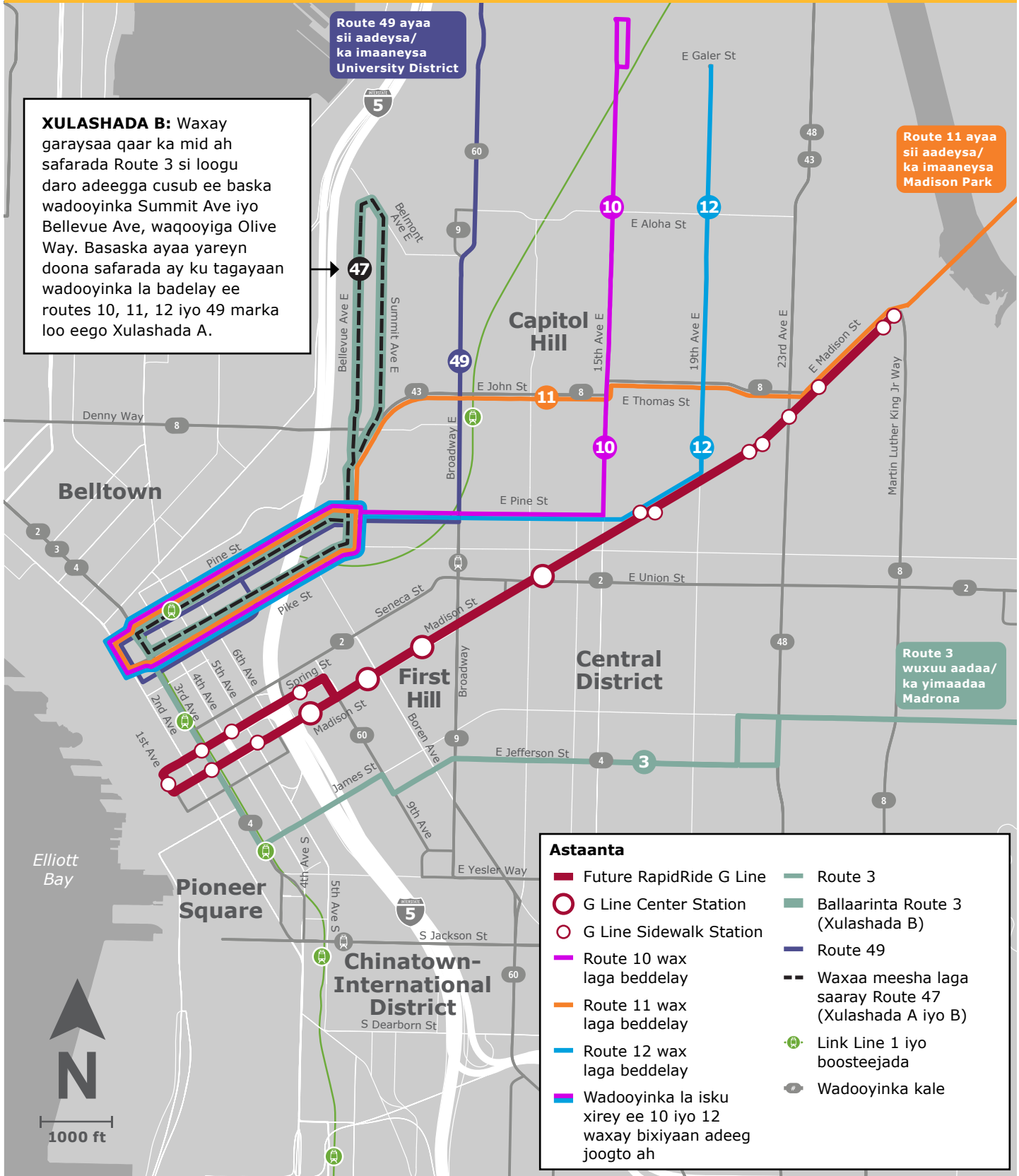
Mashruuca Badelka Adeegga Baska ee Aagga Madison Street: XULASHADA B

XULASHADA B: Waxay garaysaa qaar ka mid ah safarada Route 3 si loogu daro adeegga cusub ee baska wadooyinka Summit Ave iyo Bellevue Ave, waqooyiga Olive Way. Basaska ayaa yareyn doona safarada ay ku tagayaan wadooyinka la badalay ee routes 10, 11, 12 iyo 49 marka loo eego Xulashada A.

Route 49 ayaa sii aadeysa/ka imaanaysa University District

Route 11 ayaa sii aadeysa/ka imaanaysa Madison Park

Route 3 wuxuu aadaa/ka yimaadaa Madrona



Isticmaalka macluumaadka ku jira khariidadaan waxay ku xidhan tahay xeerarka iyo shuruudaha laga helo: kingcounty.gov/services/gis/Maps/terms-of-use.aspx. Gelitaankaaga iyo isticmaalkaaga waxay ku xidhan tahay oggolaanshahaaga xeerarkan iyo shuruudahaan.