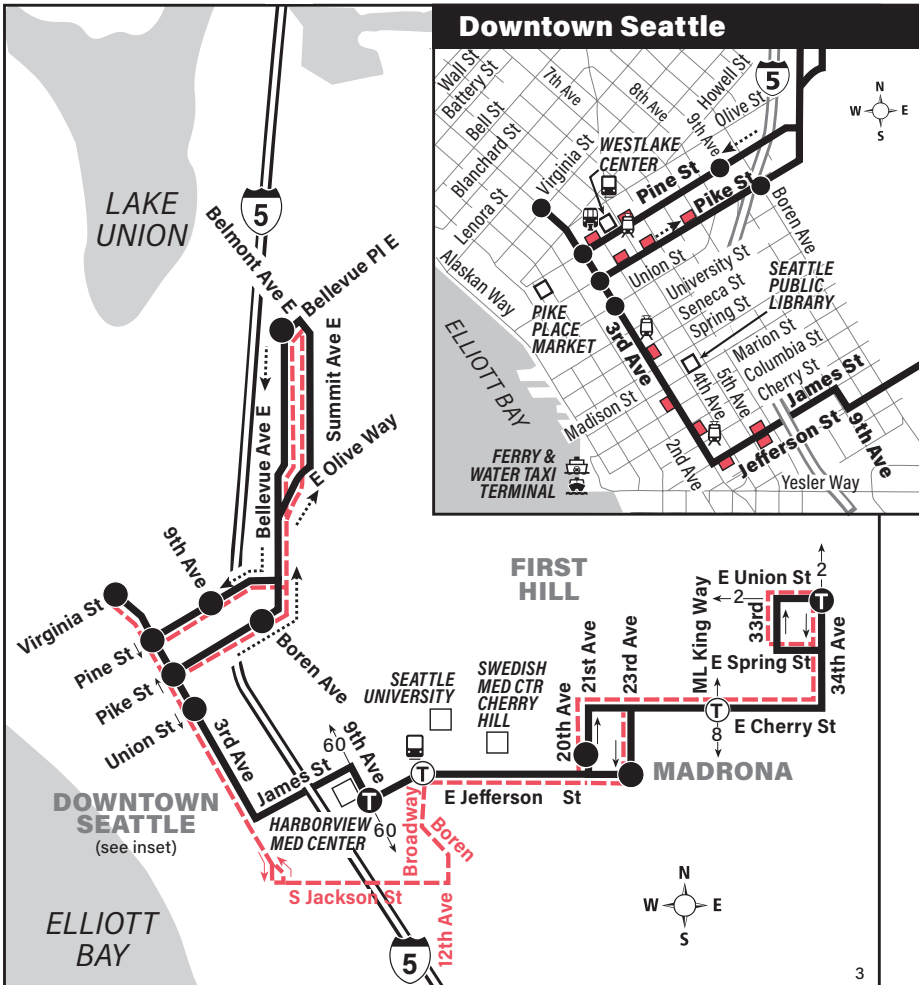


**September 14, 2024  
thru March 28, 2025**  
Del 14 de septiembre de 2024  
al 28 de marzo de 2025

## Summit, Lower Capitol Hill, Downtown Seattle, First Hill, Seattle University, Central District, Madrona



### Snow/ Emergency Service

#### Servicio en caso de nieve o emergencia

During most snow conditions, this bus will follow the special snow routing shown on the map. If Metro declares an emergency, it will operate on an **Emergency Snow Network** plan. Visit [kingcounty.gov/metro/snow](http://kingcounty.gov/metro/snow) to register for **Transit Alerts** and to learn more.

En la mayoría de las condiciones de nieve, este autobús seguirá la ruta especial en caso de nieve como se indica en el mapa. Si Metro declara una emergencia, operará de acuerdo con un plan de **Red de emergencia en caso de nieve**. Visite [kingcounty.gov/metro/snow](http://kingcounty.gov/metro/snow) para registrarse y recibir las **alertas de transporte público** y obtener más información.

### Holiday Information

#### Información sobre días festivos

This route will operate its Sunday schedule on the following holidays. *Esta ruta operará según su horario de domingo en los siguientes días festivos.*

Thanksgiving	Nov. 28
Día de acción de gracias	el 28 de noviembre
Christmas	Dec. 25
Navidad	el 25 de diciembre
New Year	Jan. 1, 2025
Año nuevo	el 1 de enero de 2025

#### MAP LEGEND LEYENDA DEL MAPA

- Makes all regular stops.**  
*Hace todas las paradas regulares.*
- Snow route.** *Ruta de nieve.*
- TIME POINT / PUNTO DE TIEMPO:**  
Street intersection from which departure times are shown on the schedules. *Intersección de la calle desde donde se muestran los horarios de salida.*
- TRANSFER POINT / PUNTO DE TRANSFERENCIA:** Route intersection for transferring to indicated route(s). *Intersección de ruta para la transferencia para indicar la ruta o rutas.*
- TIME POINT & TRANSFER POINT / TIEMPO Y PUNTO DE TRANSFERENCIA**
- Landmark.** *El punto de referencia.*
- Downtown bus stops.** *Paradas de autobús del centro.*
- 1 Line (Link)** *1 Line (Link tren ligero)*
- Streetcar** *Tranvía*
- Monorail** *Monorriel de Seattle*

This route has improved service thanks to Seattle voters.



## Route 3 Monday thru Friday to Downtown Seattle, Madrona

Servicio de lunes a viernes al centro de Seattle, Madrona

Lower Capitol Hill	Downtown Seattle			First Hill	Central District	Madrona
Bellevue Ave E & Bellevue Pl E	Pine St & 9th Ave	3rd Ave & Pine St	3rd Ave & Union St	9th Ave & Jefferson St	21st Ave & E James St	34th Ave & E Union St
Stop #13390	Stop #1085	Stop #430	Stop #450	Stop #12910	Stop #13005	Stop #12690
—	—	5:13	5:15	5:22	5:27	5:34
—	—	5:43	5:45	5:52	5:57	6:04
—	—	6:13	6:15	6:23	6:29	6:36
—	—	6:43	6:45	6:53	6:59	7:06
—	—	7:13	7:15	7:24	7:30	7:37
7:27	7:35	—	7:45	7:54	8:00	8:07
7:58	8:06	—	8:15	8:24	8:30	8:38
8:28	8:36	—	8:45	8:54	9:00	9:08
8:58	9:06	—	9:15	9:24	9:30	9:38
9:28	9:36	—	9:45	9:54	10:00	10:07
9:58	10:06	—	10:15	10:24	10:30	10:37
10:29	10:36	—	10:45	10:54	11:00	11:07
10:59	11:06	—	11:15	11:24	11:30	11:37
11:29	11:36	—	11:45	11:55	12:02	12:09
11:58	12:06	—	12:15	12:25	12:32	12:39
12:28	12:36	—	12:45	12:55	1:02	1:09
12:58	1:06	—	1:15	1:25	1:32	1:39
1:28	1:36	—	1:45	1:55	2:02	2:10
1:58	2:06	—	2:15	2:25	2:32	2:40
2:28	2:36	—	2:45	2:55	3:02	3:10
2:58	3:06	—	3:15	3:25	3:32	3:40
3:28	3:36	—	3:45	3:55	4:02	4:10
3:58	4:06	—	4:15	4:25	4:32	4:40
4:28	4:36	—	4:45	4:57	5:04	5:11
4:58	5:06	—	5:15	5:27	5:34	5:41
5:28	5:36	—	5:45	5:57	6:03	6:09
5:58	6:06	—	6:15	6:26	6:32	6:38
6:28	6:36	—	6:45	6:56	7:02	7:08
6:58	7:06	—	7:15	7:24	7:29	7:35
7:24	7:31	—	7:40b‡	—	—	—
—	—	7:43	7:45	7:54	7:59	8:05
—	—	8:13	8:15	8:24	8:29	8:35
—	—	8:43	8:45	8:53	8:58	9:04
—	—	9:13	9:15	9:23	9:28	9:34
—	—	9:43	9:45	9:53	9:58	10:04
—	—	10:13	10:15	10:23	10:28	10:34
—	—	10:43	10:45	10:53	10:58	11:04
—	—	11:13	11:15	11:22	11:26	11:32
—	—	11:43	11:45	11:52	11:56	12:02
—	—	12:13	12:15	12:22	12:26	12:32
—	—	12:43	12:45	12:52	12:56	1:02

**Bold**PM time  
**b** Trip ends eastbound S Jackson St & 5th Ave S several minutes later.  
**‡** Estimated time.

### How to Pay

#### Métodos de pago

Always pay your fare when you board. Pay with your ORCA card, exact change (drivers do not carry cash), a bus ticket, or the Transit GO app. Show your activated Transit GO ticket or valid transfer (valid on Metro only) to the driver. See "How to Pay" on Metro's website for more information.

*Pague siempre su tarifa cuando suba a bordo. Puede pagar con su tarjeta de transporte ORCA, cambio exacto (los conductores no llevan efectivo), boleto de autobús o la aplicación Transit GO. Muéstrela al conductor su boleto Transit GO activado o un boleto de transbordo válido (válidos solo en Metro). Consulte "How to Pay" (Métodos de pago) en [kingcounty.gov/metro](http://kingcounty.gov/metro) para obtener más información.*

## Route 3 Monday thru Friday to Downtown Seattle, Summit

Servicio de lunes a viernes al centro de Seattle, Summit

Madrona	Central District	First Hill	Downtown Seattle		Lower Capitol Hill	
34th Ave & E Union St	23rd Ave & E Jefferson St	Jefferson St & 9th Ave	3rd Ave & Pike St	3rd Ave & Virginia St	Pike St & Boren Ave	Bellevue Ave E & Bellevue Pl E
Stop #12690	Stop #12780	Stop #12880	Stop #575	Stop #600	Stop #1132	Stop #13390
4:40	4:45	4:51	5:00	5:02	—	—
5:10	5:15	5:21	5:30	5:32	—	—
5:39	5:44	5:50	6:00	6:02	—	—
6:08	6:13	6:19	6:30	6:32	—	—
6:36	6:41	6:47	7:00	—	7:05	7:11
7:04	7:10	7:19	7:32	—	7:38	7:45
7:32	7:38	7:47	8:00	—	8:06	8:13
8:02	8:08	8:17	8:30	—	8:36	8:43
8:32	8:38	8:47	9:00	—	9:05	9:12
9:03	9:09	9:17	9:30	—	9:35	9:42
9:33	9:39	9:47	10:00	—	10:05	10:12
10:03	10:09	10:17	10:30	—	10:35	10:42
10:33	10:39	10:47	11:00	—	11:05	11:12
11:03	11:09	11:17	11:30	—	11:35	11:42
11:33	11:39	11:47	12:00	—	12:05	12:12
12:03	12:09	12:17	12:30	—	12:35	12:42
12:33	12:39	12:47	1:00	—	1:05	1:12
1:03	1:09	1:17	1:30	—	1:35	1:42
1:33	1:39	1:47	2:00	—	2:05	2:13
2:02	2:08	2:17	2:30	—	2:35	2:43
2:32	2:38	2:47	3:00	—	3:05	3:13
3:02	3:08	3:17	3:30	—	3:35	3:43
3:32	3:38	3:47	4:00	—	4:06	4:15
4:01	4:07	4:17	4:30	—	4:36	4:45
4:31	4:37	4:47	5:00	—	5:06	5:15
5:01	5:07	5:17	5:30	—	5:36	5:45
5:31	5:37	5:47	6:00	—	6:07	6:16
6:03	6:09	6:18	6:30	—	6:36	6:44
6:36	6:41	6:49	7:00	—	7:06	7:14
7:06	7:11	7:19	7:30	7:32	—	—
7:36	7:41	7:49	8:00	8:02	—	—
8:08	8:13	8:20	8:30	8:32	—	—
8:38	8:43	8:50	9:00	9:02	—	—
9:08	9:13	9:20	9:30	9:32	—	—
9:38	9:43	9:50	10:00	10:02	—	—
10:08	10:13	10:20	10:30	10:32	—	—
10:40	10:45	10:51	11:00	11:02	—	—
11:12	11:17	11:22	11:30	11:32	—	—
11:42	11:47	11:52	12:00	12:02	—	—
12:12	12:17	12:22	12:30	12:32	—	—
12:42	12:47	12:52	1:00	1:02	—	—

**Bold**PM time

### What To Pay

#### Cuánto pagar

<b>Adults</b> (19 and older) <i>Adultos</i> (19 años y mayor)	\$2.75
<b>Children and Youth</b> (0-18 yrs) <i>Niños y jóvenes</i> (0-18 años)	FREE
<b>ORCA LIFT Fare*</b> <i>Tarifa ORCA LIFT*</i>	\$1.00
<b>RRFP cardholders</b> , (registered seniors 65+, riders with disabilities, Medicare card holders) <i>Titulares de Regional Reduced Fare Permit</i> (RRFP, Tarjeta Regional de Descuento), (adultos mayores de 65 años registrados, pasajeros con discapacidades, titulares de tarjetas de Medicare)	\$1.00

\*Income Qualified \*Ingresos que reúnan los requisitos

## Route 3 Saturday to Downtown Seattle, Madrona

Servicio de al sábado al centro de Seattle, Madrona

Lower Capitol Hill	Downtown Seattle			First Hill	Central District	Madrona
Bellevue Ave E & Bellevue Pl E	Pine St & 9th Ave	3rd Ave & Pine St	3rd Ave & Union St	9th Ave & Jefferson St	21st Ave & E James St	34th Ave & E Union St
Stop #13390	Stop #1085	Stop #430	Stop #450	Stop #12910	Stop #13005	Stop #12690
—	—	5:39	5:41	5:49	5:55	6:03
—	—	6:14	6:16	6:24	6:30	6:38
—	—	6:43	6:45	6:53	6:59	7:07
—	—	7:13	7:15	7:23	7:29	7:37
7:35	7:41	—	7:45	7:53	7:59	8:07
8:04	8:11	—	8:15	8:24	8:30	8:38
8:34	8:41	—	8:45	8:54	9:00	9:08
9:03	9:10	—	9:14	9:23	9:29	9:37
9:33	9:40	—	9:45	9:54	10:00	10:08
10:02	10:10	—	10:15	10:25	10:32	10:40
10:32	10:40	—	10:45	10:55	11:02	11:10
11:02	11:10	—	11:15	11:25	11:32	11:40
11:32	11:40	—	11:45	11:55	12:02	12:10
12:02	12:10	—	12:15	12:25	12:32	12:40
12:32	12:40	—	12:45	12:55	1:02	1:10
1:02	1:10	—	1:15	1:25	1:32	1:40
1:32	1:40	—	1:45	1:55	2:02	2:10
2:03	2:10	—	2:15	2:27	2:34	2:42
2:33	2:40	—	2:45	2:57	3:04	3:12
3:03	3:10	—	3:15	3:27	3:34	3:42
3:33	3:40	—	3:45	3:57	4:04	4:13
4:03	4:10	—	4:15	4:27	4:34	4:43
4:33	4:40	—	4:45	4:57	5:04	5:13
5:03	5:10	—	5:15	5:27	5:34	5:43
5:33	5:40	—	5:45	5:56	6:03	6:12
6:03	6:10	—	6:15	6:26	6:33	6:41
6:33	6:40	—	6:45	6:56	7:02	7:10
6:45	6:52	—	6:57 <sup>b</sup>	—	—	—
—	—	7:13	7:15	7:25	7:31	7:39
—	—	7:43	7:45	7:55	8:01	8:09
—	—	8:13	8:15	8:25	8:31	8:39
—	—	8:43	8:45	8:55	9:01	9:09
—	—	9:13	9:15	9:25	9:31	9:39
—	—	9:43	9:45	9:55	10:01	10:09
—	—	10:13	10:15	10:24	10:30	10:38
—	—	10:43	10:45	10:54	11:00	11:08
—	—	11:13	11:15	11:24	11:29	11:37
—	—	11:43	11:45	11:54	11:59	12:07

**Bold**PM time  
**b** Trip ends eastbound S Jackson St & 5th Ave S several minutes later.

## Route 3 Saturday to Downtown Seattle, Summit

Servicio de al sábado al centro de Seattle, Summit

Madrona	Central District	First Hill	Downtown Seattle		Lower Capitol Hill	
34th Ave & E Union St	23rd Ave & E Jefferson St	Jefferson St & 9th Ave	3rd Ave & Pike St	3rd Ave & Virginia St	Pike St & Boren Ave	Bellevue Ave E & Bellevue Pl E
Stop #12690	Stop #12780	Stop #12880	Stop #575	Stop #600	Stop #1132	Stop #13390
5:19	5:24	5:30	5:39	5:41	—	—
5:49	5:54	6:00	6:09	6:11	—	—
6:21	6:26	6:32	6:41	6:43	—	—
6:53	6:58	7:04	7:13	—	7:18	7:24
7:22	7:27	7:33	7:42	—	7:47	7:53
7:52	7:57	8:03	8:12	—	8:17	8:23
—	—	—	8:38 <sup>b</sup>	—	8:43	8:49
8:22	8:27	8:33	8:42	—	8:47	8:53
8:52	8:57	9:04	9:14	—	9:19	9:25
9:22	9:27	9:34	9:44	—	9:49	9:55
9:52	9:57	10:04	10:14	—	10:19	10:25
10:22	10:27	10:34	10:44	—	10:49	10:55
10:52	10:57	11:04	11:14	—	11:19	11:25
11:22	11:27	11:34	11:44	—	11:49	11:56
11:52	11:57	12:04	12:14	—	12:19	12:26
12:22	12:27	12:34	12:44	—	12:49	12:56
12:52	12:57	1:04	1:14	—	1:19	1:26
1:22	1:27	1:34	1:44	—	1:49	1:57
1:52	1:57	2:04	2:14	—	2:19	2:27
2:22	2:27	2:34	2:44	—	2:49	2:57
2:52	2:57	3:04	3:14	—	3:19	3:27
3:22	3:27	3:34	3:45	—	3:50	3:58
3:52	3:57	4:04	4:15	—	4:20	4:28
4:22	4:27	4:34	4:45	—	4:50	4:58
4:52	4:57	5:04	5:15	—	5:20	5:28
5:22	5:27	5:34	5:45	—	5:50	5:58
5:52	5:57	6:04	6:15	—	6:19	6:27
6:22	6:27	6:34	6:45	6:47	—	—
6:52	6:57	7:04	7:15	7:17	—	—
7:22	7:27	7:34	7:45	7:47	—	—
7:52	7:57	8:03	8:13	8:15	—	—
8:22	8:27	8:33	8:43	8:45	—	—
8:52	8:57	9:03	9:13	9:15	—	—
9:22	9:27	9:33	9:43	9:45	—	—
9:52	9:57	10:03	10:13	10:15	—	—
10:22	10:27	10:33	10:43	10:45	—	—
10:52	10:57	11:03	11:12	11:14	—	—
11:22	11:27	11:33	11:42	11:44	—	—

**Bold**PM time  
**b** Trip starts westbound S Jackson St & 5th Ave S 7-10 minutes earlier.

### ORCA Card

Use your ORCA card to travel on Metro, Community Transit, Everett Transit, Kitsap Transit, Pierce Transit, Sound Transit, Seattle Streetcar, King County Water Taxi, the Seattle Center Monorail and Washington State Ferries. The ORCA card can accommodate a cash purse and/or a monthly pass, and it automatically tracks the value of your fares and transfers.

Get your ORCA card by one of the following methods.

- Online at [www.myORCA.com](http://www.myORCA.com)
- By phone at 1-888-988-6722 (ORCA) or WA Relay: 711 (1-888-889-6368). Non-English 1-800-823-9230.
- At ticket vending machines in Sounder and Link stations
- At a transit agency customer service office

The ORCA website, [www.myORCA.com](http://www.myORCA.com), and any agency customer service office provide information on how to buy and use the card.

## Route 3 Sunday to Downtown Seattle, Madrona

Servicio de domingo al centro de Seattle, Madrona

Lower Capitol Hill	Downtown Seattle			First Hill	Central District	Madrona
Bellevue Ave E & Bellevue Pl E	Pine St & 9th Ave	3rd Ave & Pine St	3rd Ave & Union St	9th Ave & Jefferson St	21st Ave & E James St	34th Ave & E Union St
Stop #13390	Stop #1085	Stop #430	Stop #450	Stop #12910	Stop #13005	Stop #12690
—	—	6:00	6:02	6:10	6:16	6:24
—	—	6:30	6:32	6:40	6:46	6:54
—	—	7:00	7:02	7:10	7:16	7:24
7:19	7:24	—	7:34	7:44	7:48	7:54
7:49	7:54	—	8:04	8:14	8:18	8:24
8:19	8:24	—	8:34	8:44	8:48	8:54
8:49	8:54	—	9:04	9:14	9:18	9:24
9:19	9:24	—	9:34	9:44	9:48	9:54
9:49	9:54	—	10:04	10:14	10:18	10:24
10:19	10:24	—	10:34	10:44	10:48	10:54
10:49	10:54	—	11:04	11:15	11:20	11:26
11:18	11:24	—	11:34	11:45	11:50	11:56
11:48	11:54	—	12:04	12:15	12:20	12:26
12:18	12:24	—	12:34	12:45	12:50	12:56
12:48	12:54	—	1:04	1:15	1:20	1:26
1:18	1:24	—	1:34	1:45	1:50	1:56
1:47	1:54	—	2:04	2:15	2:20	2:26
2:17	2:24	—	2:34	2:45	2:50	2:56
2:47	2:54	—	3:04	3:15	3:20	3:26
3:17	3:24	—	3:34	3:45	3:50	3:56
3:48	3:54	—	4:04	4:15	4:20	4:26
4:18	4:24	—	4:34	4:45	4:50	4:56
4:48	4:54	—	5:04	5:15	5:20	5:26
5:18	5:24	—	5:34	5:45	5:50	5:56
5:48	5:54	—	6:04	6:15	6:20	6:26
6:18	6:24	—	6:34	6:45	6:50	6:56
6:28	6:34	—	6:44b	—	—	—
6:48	6:54	—	7:04	7:13	7:17	7:23
—	—	7:32	7:34	7:44	7:50	7:58
—	—	8:02	8:04	8:14	8:20	8:28
—	—	8:32	8:34	8:44	8:50	8:58
—	—	9:02	9:04	9:14	9:20	9:28
—	—	9:32	9:34	9:44	9:50	9:58
—	—	10:02	10:04	10:13	10:19	10:27
—	—	10:32	10:34	10:43	10:49	10:57
—	—	11:02	11:04	11:13	11:18	11:26
—	—	11:32	11:34	11:43	11:48	11:56


**Bold**PM time  
**b** Trip ends eastbound S Jackson St & 5th Ave S several minutes later.

## Route 3 Sunday to Downtown Seattle, Summit


Servicio de domingo al centro de Seattle, Summit

Madrona	Central District	First Hill	Downtown Seattle		Lower Capitol Hill	
34th Ave & E Union St	23rd Ave & E Jefferson St	Jefferson St & 9th Ave	3rd Ave & Pike St	3rd Ave & Virginia St	Pike St & Boren Ave	Bellevue Ave E & Bellevue Pl E
Stop #12690	Stop #12780	Stop #12880	Stop #575	Stop #600	Stop #1132	Stop #13390
5:41	5:46	5:51	5:59	6:01	—	—
6:10	6:15	6:20	6:29	6:31	—	—
6:40	6:45	6:50	6:59	—	7:03	7:08
7:10	7:15	7:20	7:29	—	7:33	7:38
7:39	7:44	7:50	7:59	—	8:03	8:08
8:09	8:14	8:20	8:29	—	8:33	8:38
8:39	8:44	8:50	8:59	—	9:03	9:08
9:09	9:14	9:20	9:29	—	9:33	9:38
9:39	9:44	9:50	9:59	—	10:03	10:08
10:09	10:14	10:20	10:29	—	10:33	10:38
—	—	—	10:58b	—	11:03	11:08
10:39	10:44	10:50	10:59	—	11:04	11:09
11:09	11:14	11:20	11:29	—	11:34	11:39
11:39	11:44	11:50	11:59	—	12:04	12:09
12:09	12:14	12:20	12:29	—	12:34	12:39
12:39	12:44	12:50	1:00	—	1:05	1:11
1:08	1:13	1:19	1:29	—	1:34	1:40
1:38	1:43	1:49	1:59	—	2:04	2:10
2:08	2:13	2:19	2:29	—	2:34	2:40
2:38	2:43	2:49	2:59	—	3:04	3:10
3:08	3:13	3:19	3:29	—	3:34	3:40
3:38	3:43	3:49	3:59	—	4:04	4:10
4:08	4:13	4:19	4:29	—	4:34	4:40
4:38	4:43	4:49	4:59	—	5:04	5:10
5:08	5:13	5:19	5:29	—	5:34	5:40
5:38	5:43	5:49	5:59	—	6:03	6:09
6:08	6:13	6:19	6:28	—	6:32	6:38
6:42	6:47	6:53	7:02	7:04	—	—
7:12	7:17	7:23	7:32	7:34	—	—
7:42	7:47	7:53	8:02	8:04	—	—
8:12	8:17	8:23	8:32	8:34	—	—
8:42	8:47	8:53	9:02	9:04	—	—
9:12	9:17	9:23	9:32	9:34	—	—
9:42	9:47	9:53	10:02	10:04	—	—
10:13	10:18	10:23	10:32	10:34	—	—
10:43	10:48	10:53	11:02	11:04	—	—
11:14	11:19	11:24	11:32	11:34	—	—
11:44	11:49	11:54	12:02	12:04	—	—
12:14	12:19	12:24	12:32	12:34	—	—

**Bold**PM time  
**b** Trip starts westbound S Jackson St & 5th Ave S 7-10 minutes earlier.



**Text your bus stop number to 62550** to get real-time bus arrival times on your mobile device.



**Transit Alerts**  
 Get service alerts and rider news by email or text. Register at [kingcounty.gov/metro/signup](http://kingcounty.gov/metro/signup)

RIDER ALERT

This symbol indicates a change in service. Watch for it in buses, at bus stops and at timetable displays.

**Save with ORCA.** *There's an ORCA card for everyone!*

Visit [myORCA.com](http://myORCA.com) to learn more about the benefits.





**Bike and ride**  
 Metro buses and vans have racks on the front exterior that hold up to three bikes. Follow instructions posted near the rack or watch instruction videos at [kingcounty.gov/metro/bike](http://kingcounty.gov/metro/bike)